

Index of Plans

Plan 01	Guildhall Street (short stay)
Plan 02	Watergate (short stay)
Plan 03	Wharf Road Multi Storey (short stay)
Plan 04	Conduit Lane (long stay)
Plan 05	Welham Street Multi Storey
Plan 06	Grantham Bus Station, Wharf Road
Plan 07	Bath Row (short stay)
Plan 08	North Street (short stay)
Plan 09	St Leonard's Street (short stay)
Plan 10	Scotgate (short stay)
Plan 11	Cattle Market (long stay)
Plan 12	Wharf Road (long stay)
Plan 13	Stamford Bus Station, Cattle Market
Plan 14	Bourne Bus Station, North Street
Plan 15	Burghley Street, Bourne
Plan 16	South Street, Bourne
Plan 17	Wyndham Park, Hill Avenue, Grantham
Plan 18	Queen Elizabeth Park, Belton Lane
Plan 19	Dysart Park, Bridge End Road, Grantham
Plan 20	The Meres Leisure Centre, Trent Road, Grantham
Plan 21	Land off St Catherine's Road, to the rear of Welham Street Multistorey, Grantham
Plan 22	West Road, Billingborough
Plan 23	Douglas Road, Market Deeping
Plan 24	Halfleet, Market Deeping
Plan 25	Stamford Leisure Centre, The Drift, Stamford
Plan 26	Mowbeck Site, Mowbeck Way, Grantham
Plan 27	Community Centre, Trent Road, Grantham
Plan 28	Corn Exchange, Abbey Road, Bourne
Plan 29	Stamford Leisure Centre, Queens Road, Bourne

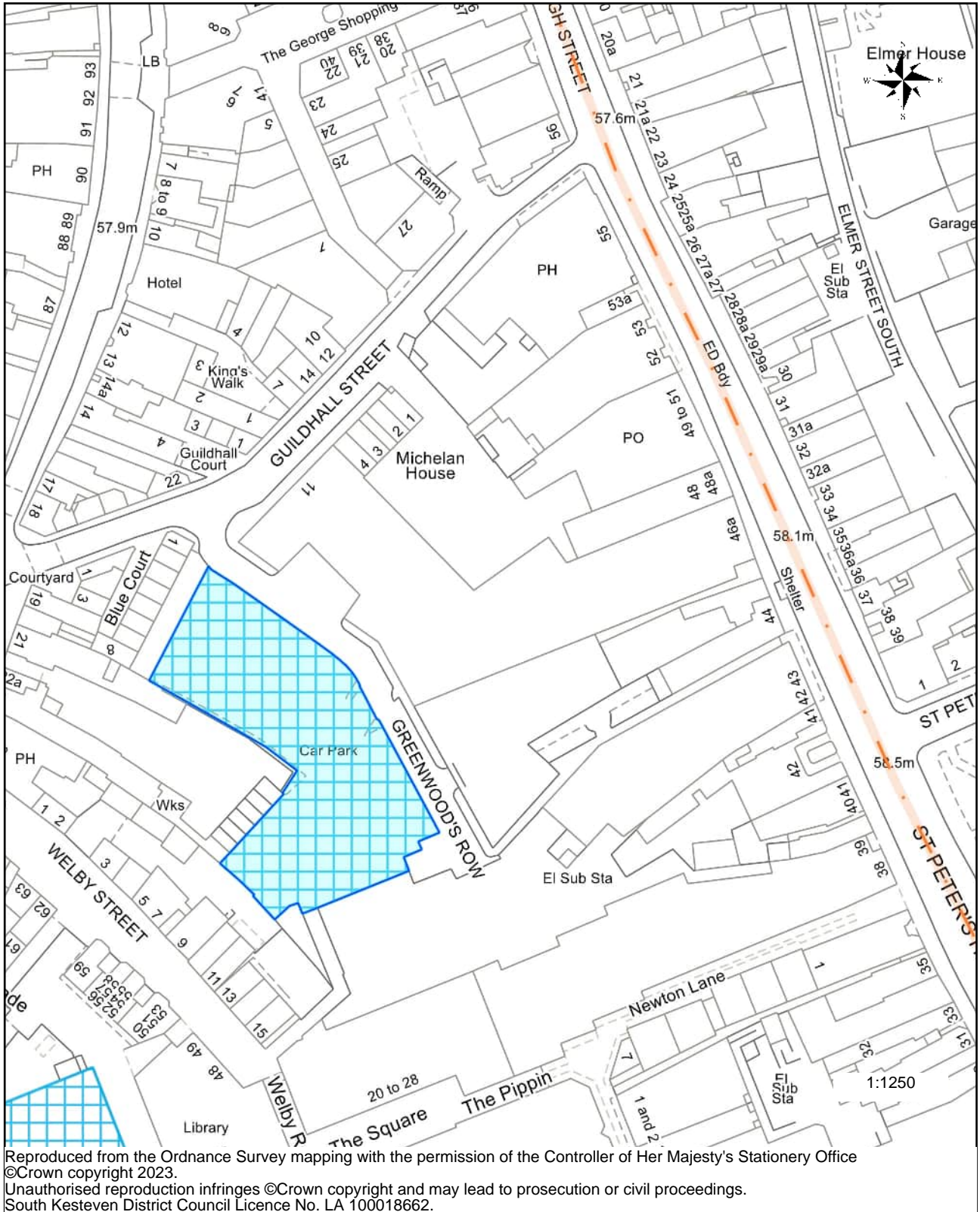


SOUTH
KESTEVEN
DISTRICT
COUNCIL



SOUTH
KESTEVEN
DISTRICT
COUNCIL

Guildhall Street Car Park (short stay), Grantham Plan 01



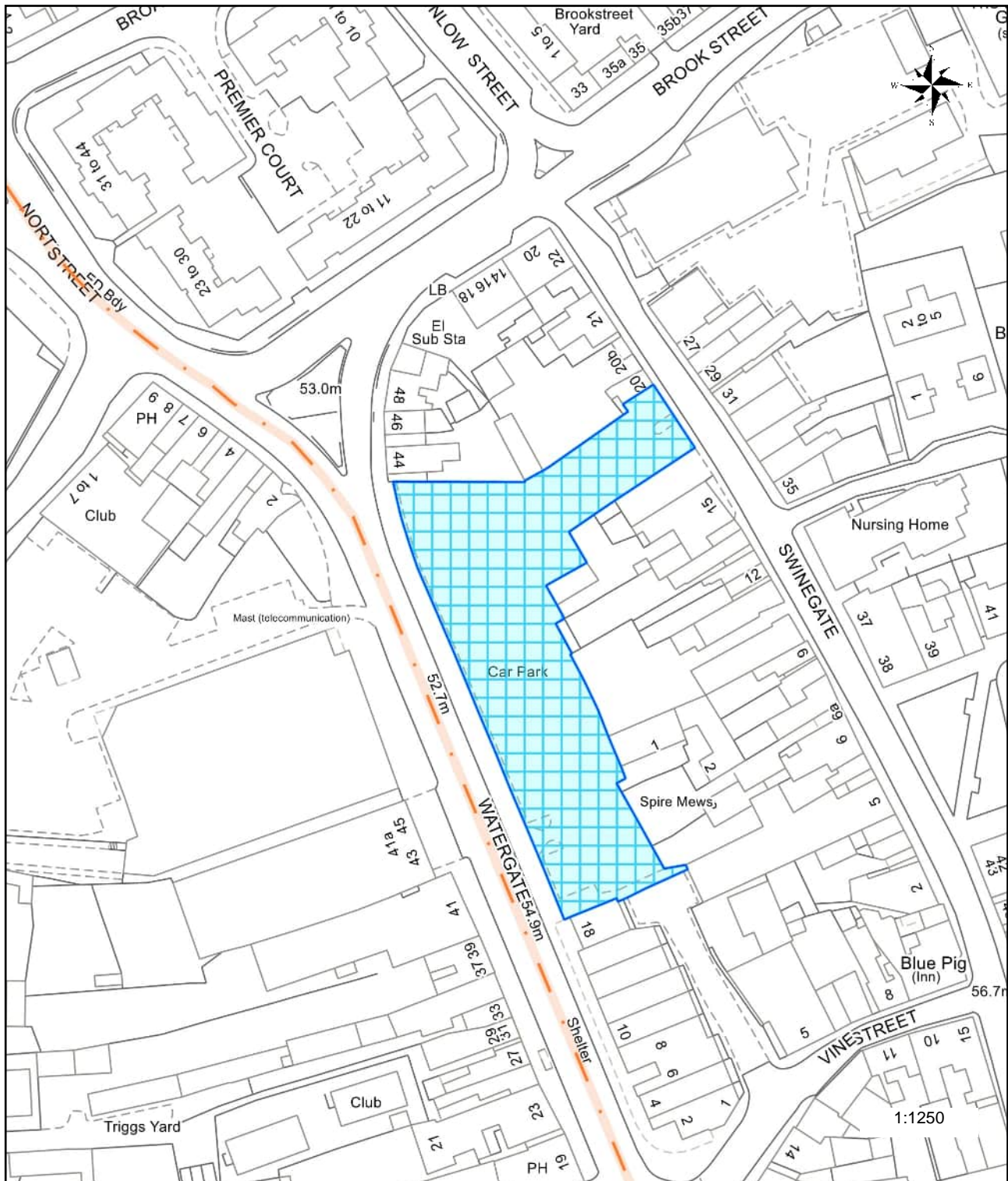


SOUTH
KESTEVEN
DISTRICT
COUNCIL



SOUTH
KESTEVEN
DISTRICT
COUNCIL

Watergate Car Park (short stay), Grantham Plan 02



Reproduced from the Ordnance Survey mapping with the permission of the Controller of Her Majesty's Stationery Office
©Crown copyright 2023.
Unauthorised reproduction infringes ©Crown copyright and may lead to prosecution or civil proceedings.
South Kesteven District Council Licence No. LA 100018662.

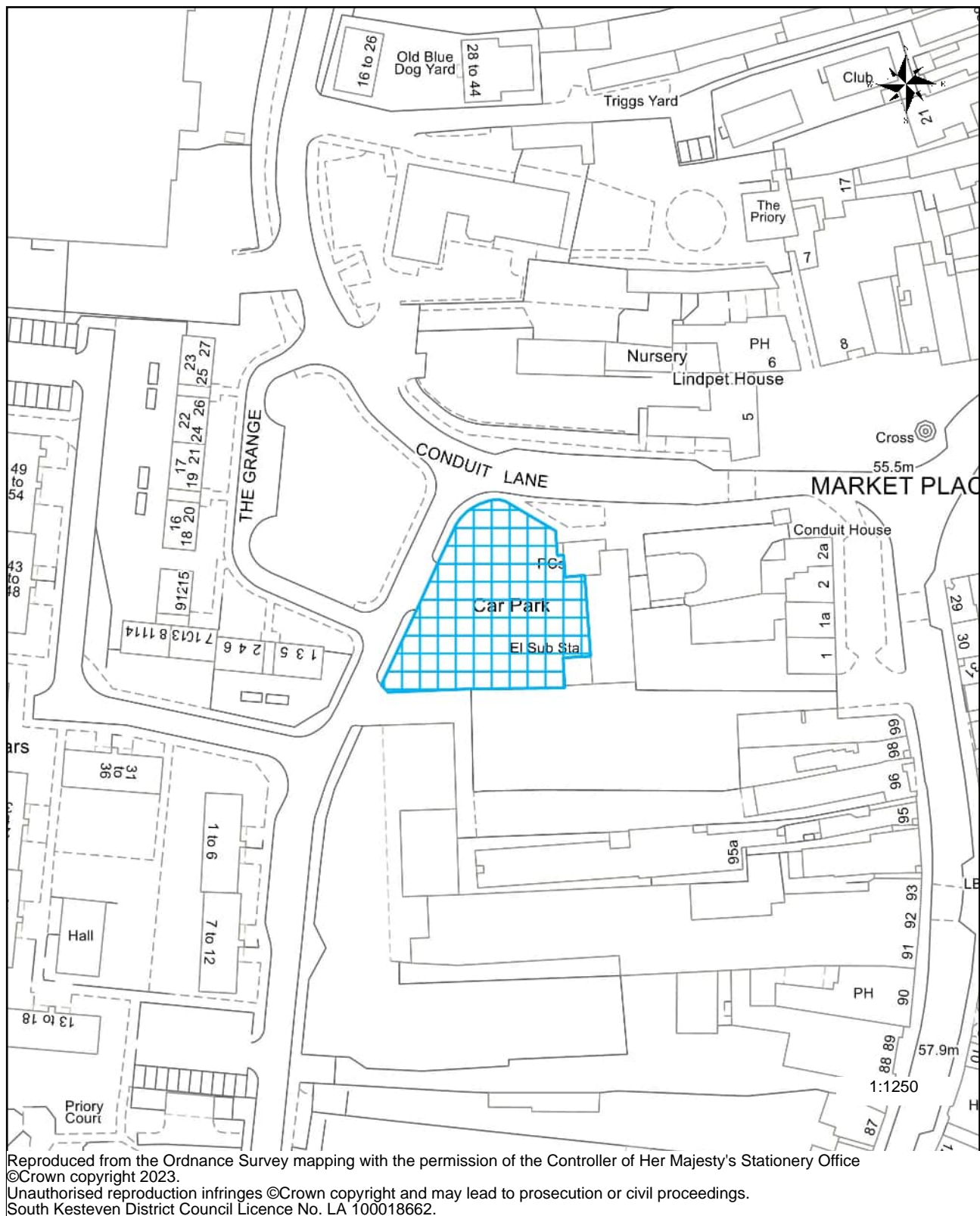


SOUTH
KESTEVEN
DISTRICT
COUNCIL



SOUTH
KESTEVEN
DISTRICT
COUNCIL

Conduit Lane Car Park (long stay), Grantham Plan 04



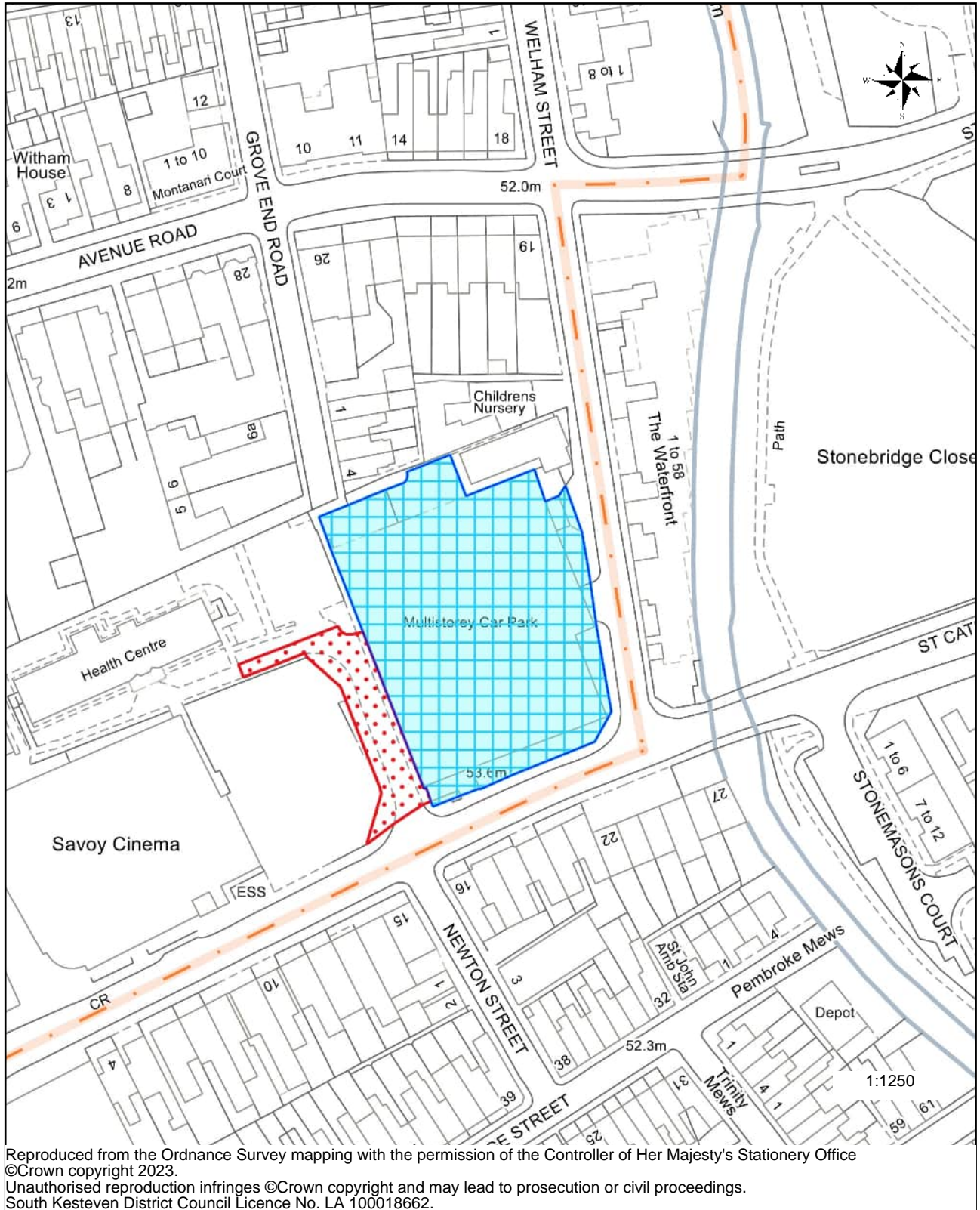


SOUTH
KESTEVEN
DISTRICT
COUNCIL



SOUTH
KESTEVEN
DISTRICT
COUNCIL

Welham Street Multi Storey Car Park, Grantham Plan 05



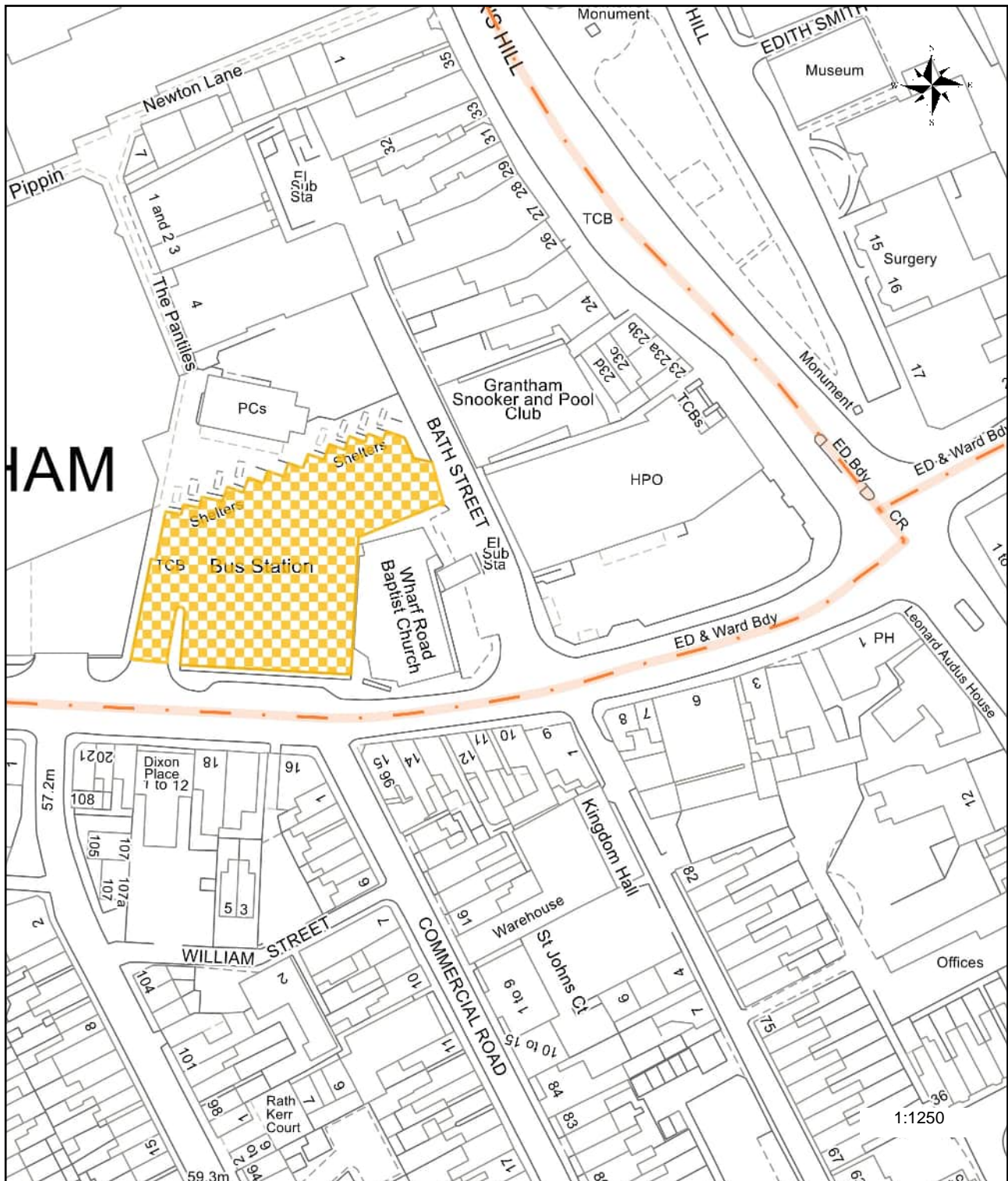


SOUTH
KESTEVEN
DISTRICT
COUNCIL



SOUTH
KESTEVEN
DISTRICT
COUNCIL

Grantham Bus Station, Grantham Plan 06



Reproduced from the Ordnance Survey mapping with the permission of the Controller of Her Majesty's Stationery Office
©Crown copyright 2023.
Unauthorised reproduction infringes ©Crown copyright and may lead to prosecution or civil proceedings.
South Kesteven District Council Licence No. LA 100018662.

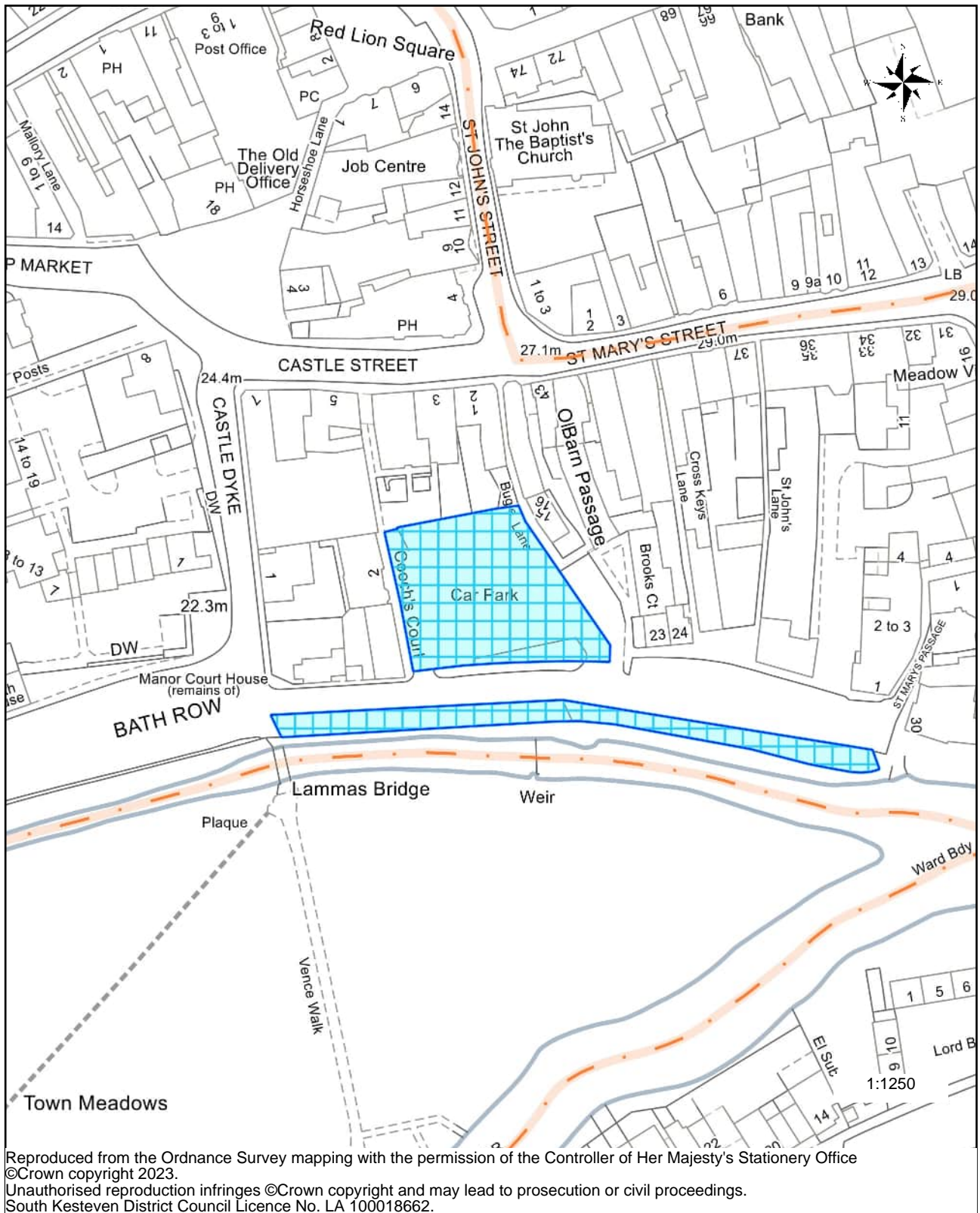


SOUTH
KESTEVEN
DISTRICT
COUNCIL



SOUTH
KESTEVEN
DISTRICT
COUNCIL

Bath Row Short Stay Car Park, Stamford Plan 07



Reproduced from the Ordnance Survey mapping with the permission of the Controller of Her Majesty's Stationery Office
©Crown copyright 2023.
Unauthorised reproduction infringes ©Crown copyright and may lead to prosecution or civil proceedings.
South Kesteven District Council Licence No. LA 100018662.

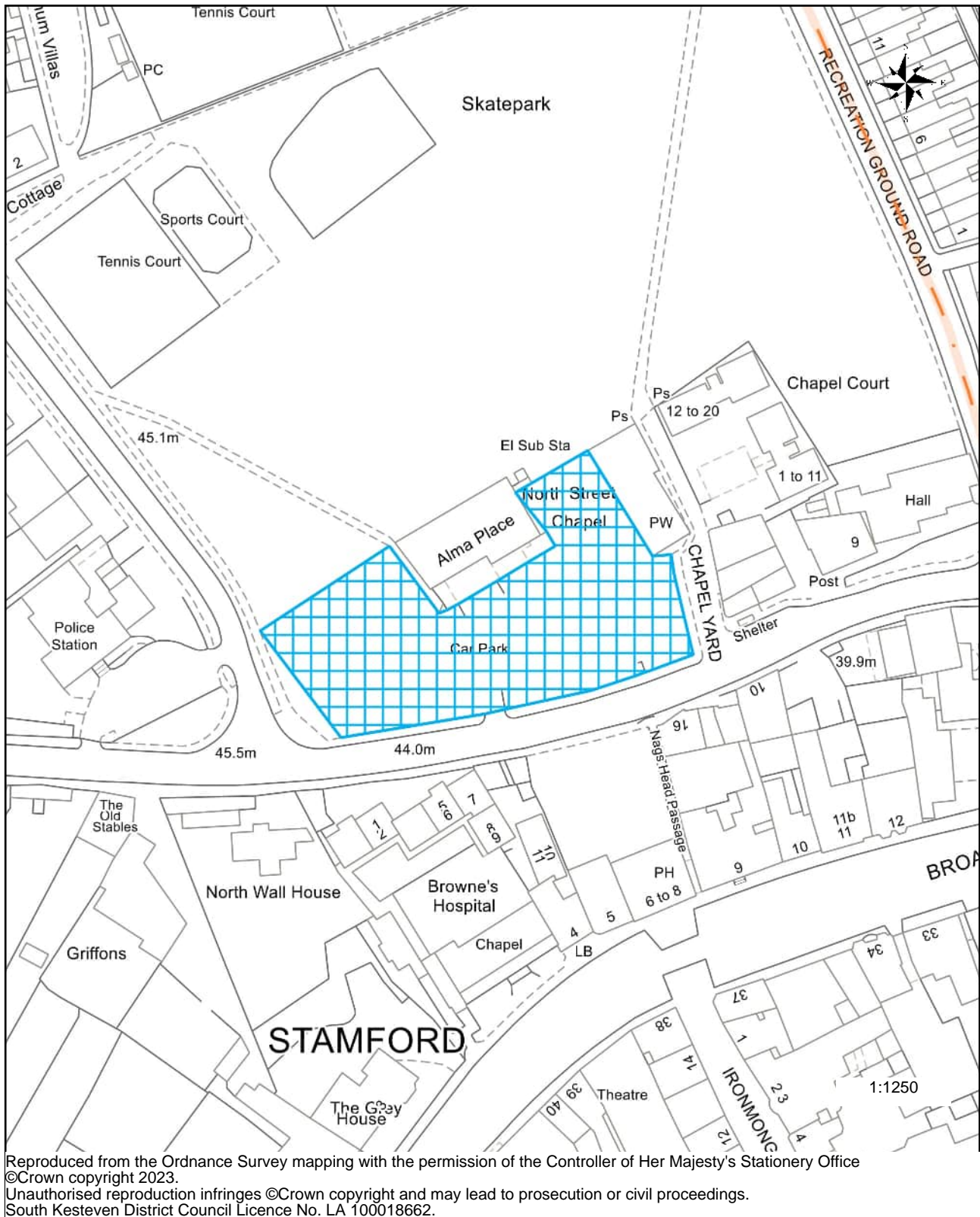


SOUTH
KESTEVEN
DISTRICT
COUNCIL



SOUTH
KESTEVEN
DISTRICT
COUNCIL

North Street Short Stay Car Park, Stamford Plan 08



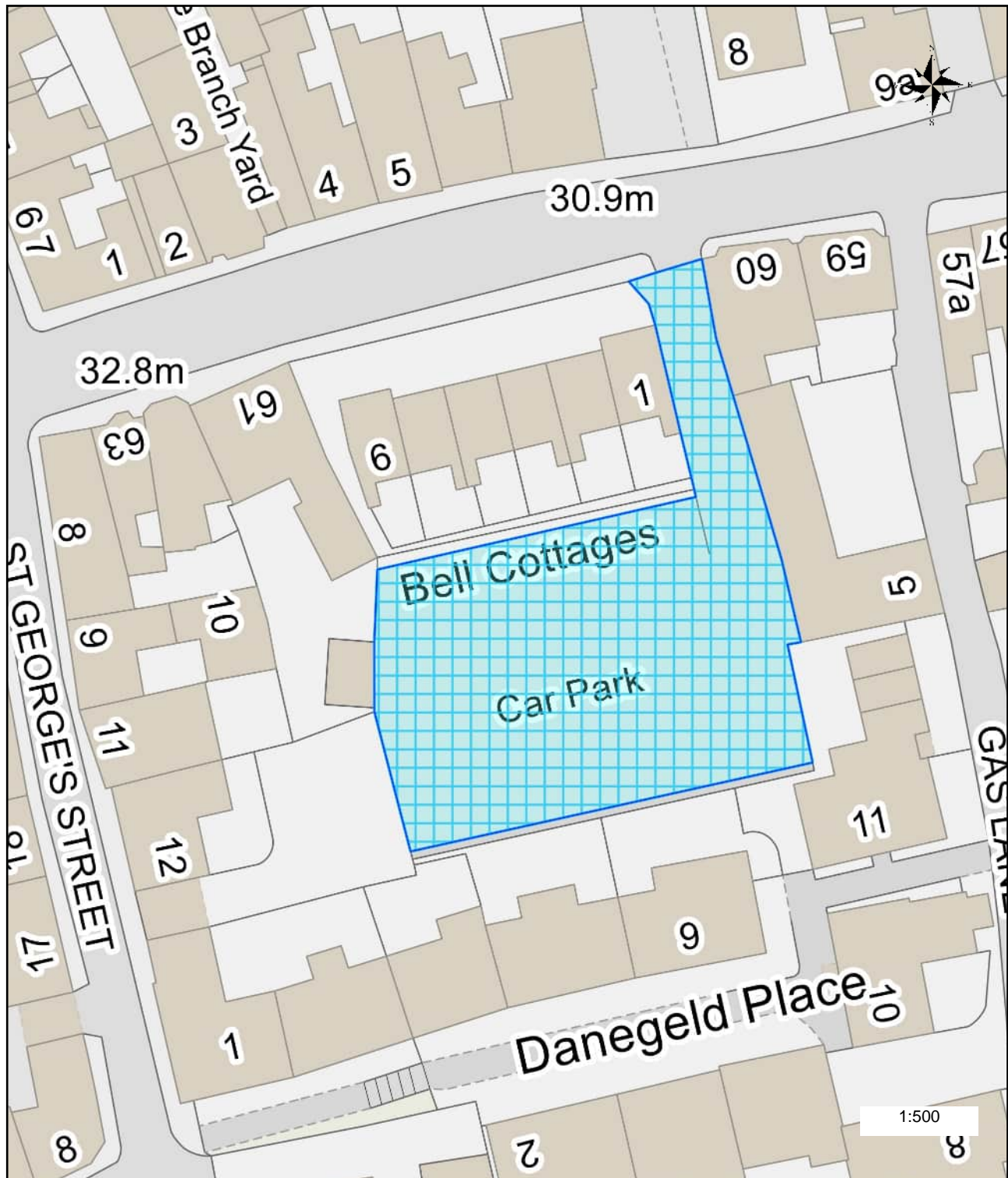


SOUTH
KESTEVEN
DISTRICT
COUNCIL



SOUTH
KESTEVEN
DISTRICT
COUNCIL

St Leonard's Street Short Stay Car Park, Stamford Plan 9



Reproduced from the Ordnance Survey mapping with the permission of the Controller of Her Majesty's Stationery Office
©Crown copyright 2023.
Unauthorised reproduction infringes ©Crown copyright and may lead to prosecution or civil proceedings.
South Kesteven District Council Licence No. LA 100018662.

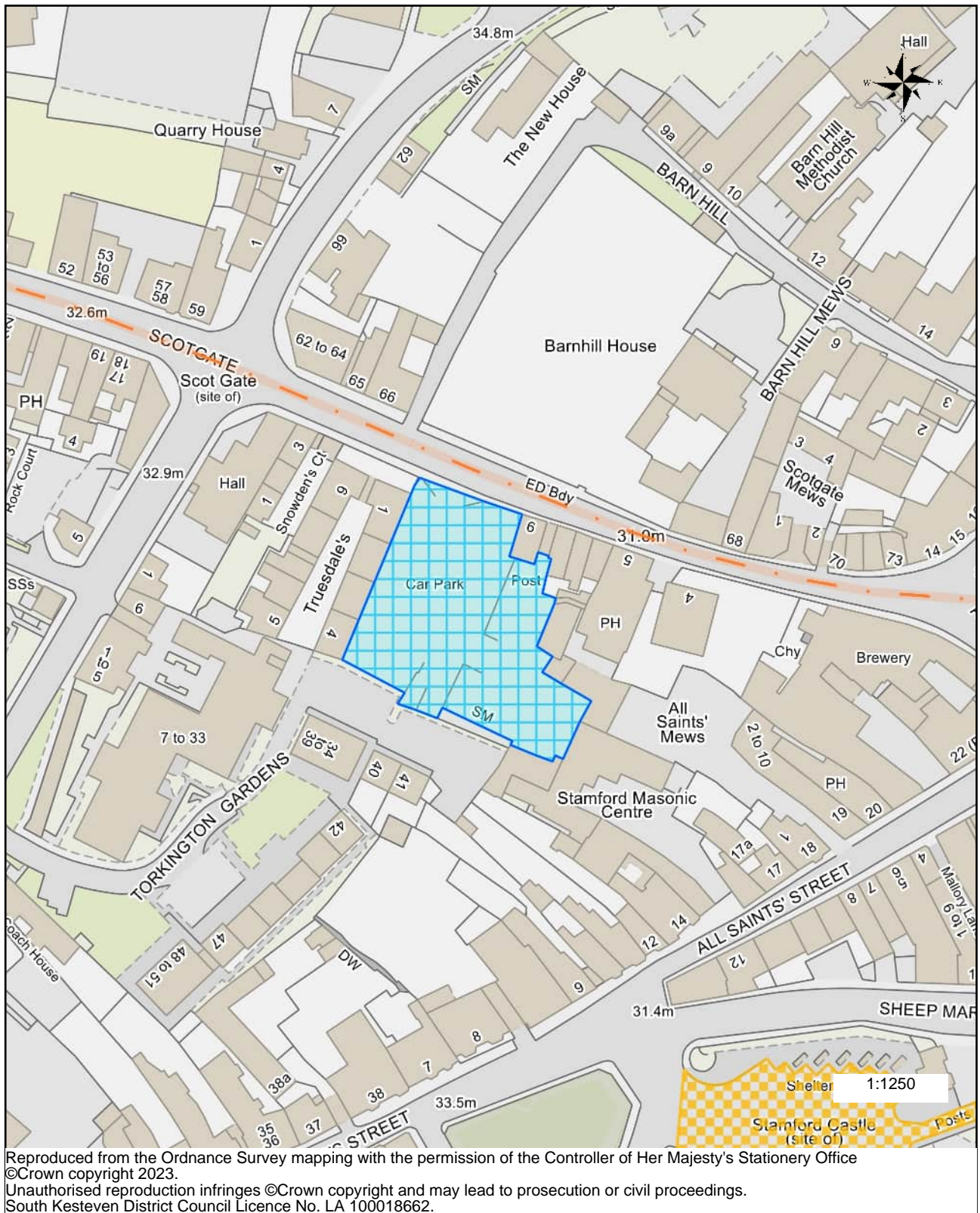


SOUTH
KESTEVEN
DISTRICT
COUNCIL



SOUTH
KESTEVEN
DISTRICT
COUNCIL

Scotgate Short Stay Car Park, Stamford Plan 10



Reproduced from the Ordnance Survey mapping with the permission of the Controller of Her Majesty's Stationery Office
©Crown copyright 2023.
Unauthorised reproduction infringes ©Crown copyright and may lead to prosecution or civil proceedings.
South Kesteven District Council Licence No. LA 100018662.

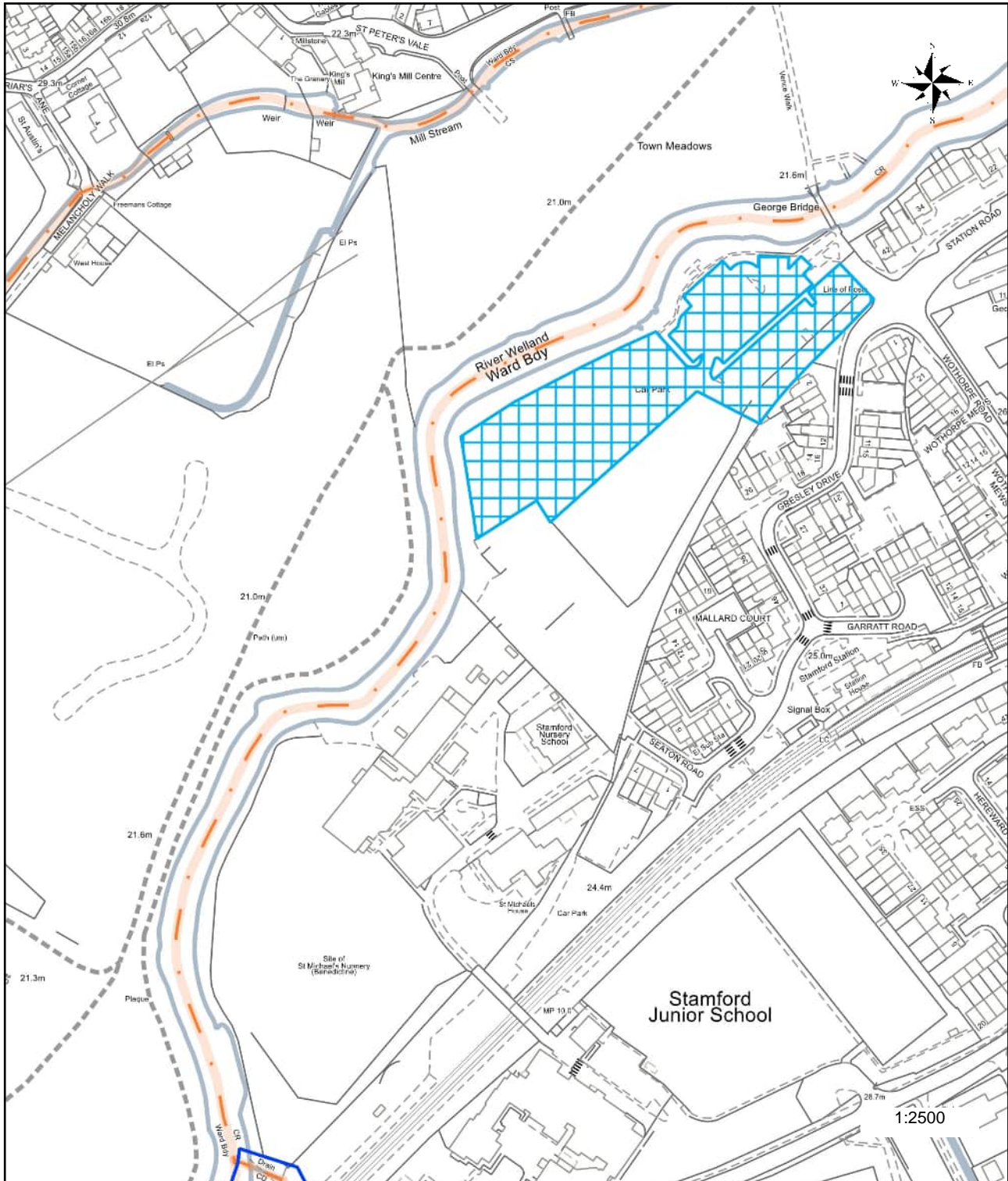


SOUTH
KESTEVEN
DISTRICT
COUNCIL



SOUTH
KESTEVEN
DISTRICT
COUNCIL

Cattle Market Long Stay Car Park, Stamford Plan 11



Reproduced from the Ordnance Survey mapping with the permission of the Controller of Her Majesty's Stationery Office
©Crown copyright 2023.
Unauthorised reproduction infringes ©Crown copyright and may lead to prosecution or civil proceedings.
South Kesteven District Council Licence No. LA 100018662.

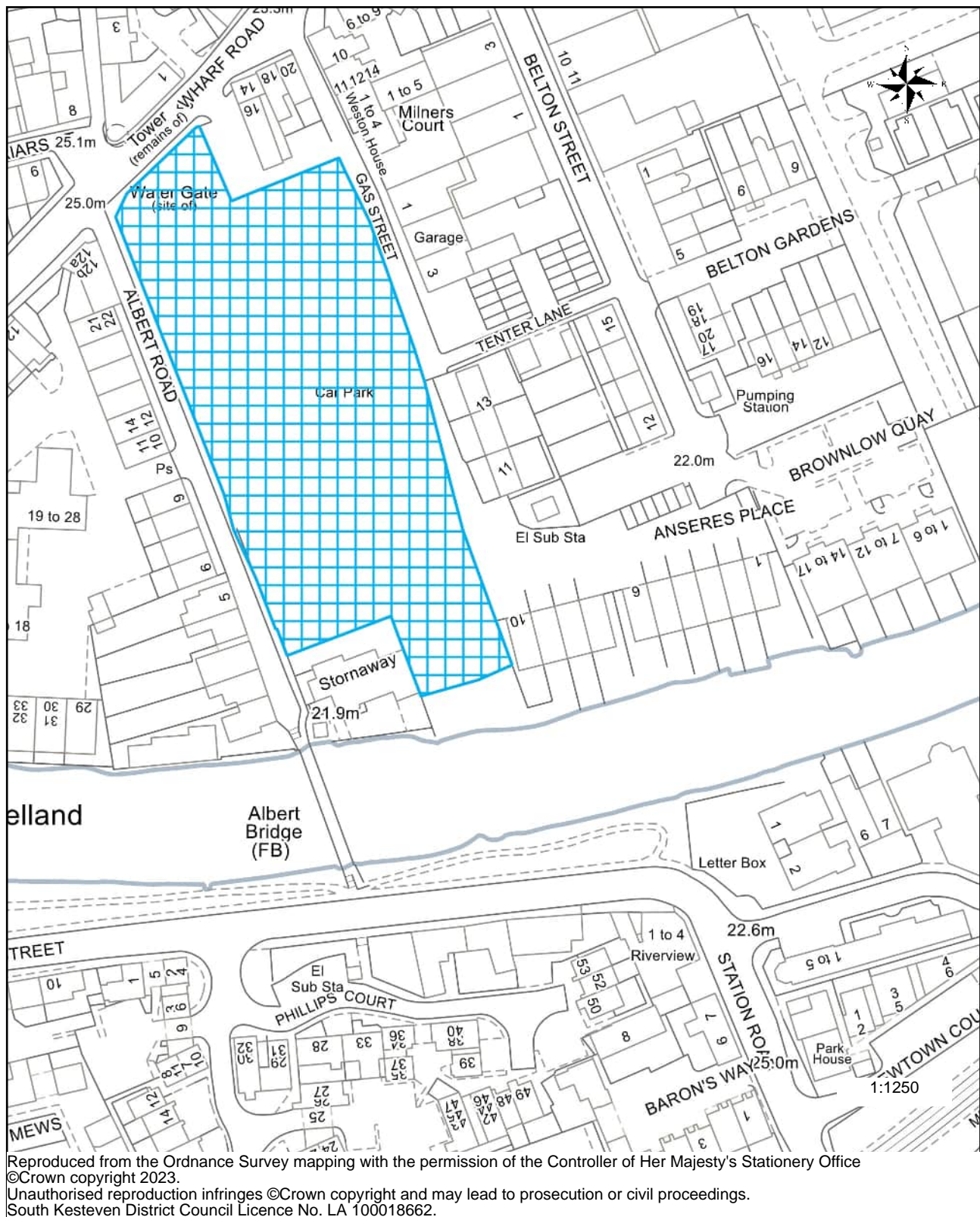


SOUTH
KESTEVEN
DISTRICT
COUNCIL



SOUTH
KESTEVEN
DISTRICT
COUNCIL

Wharf Road Long Stay Car Park, Stamford Plan 12



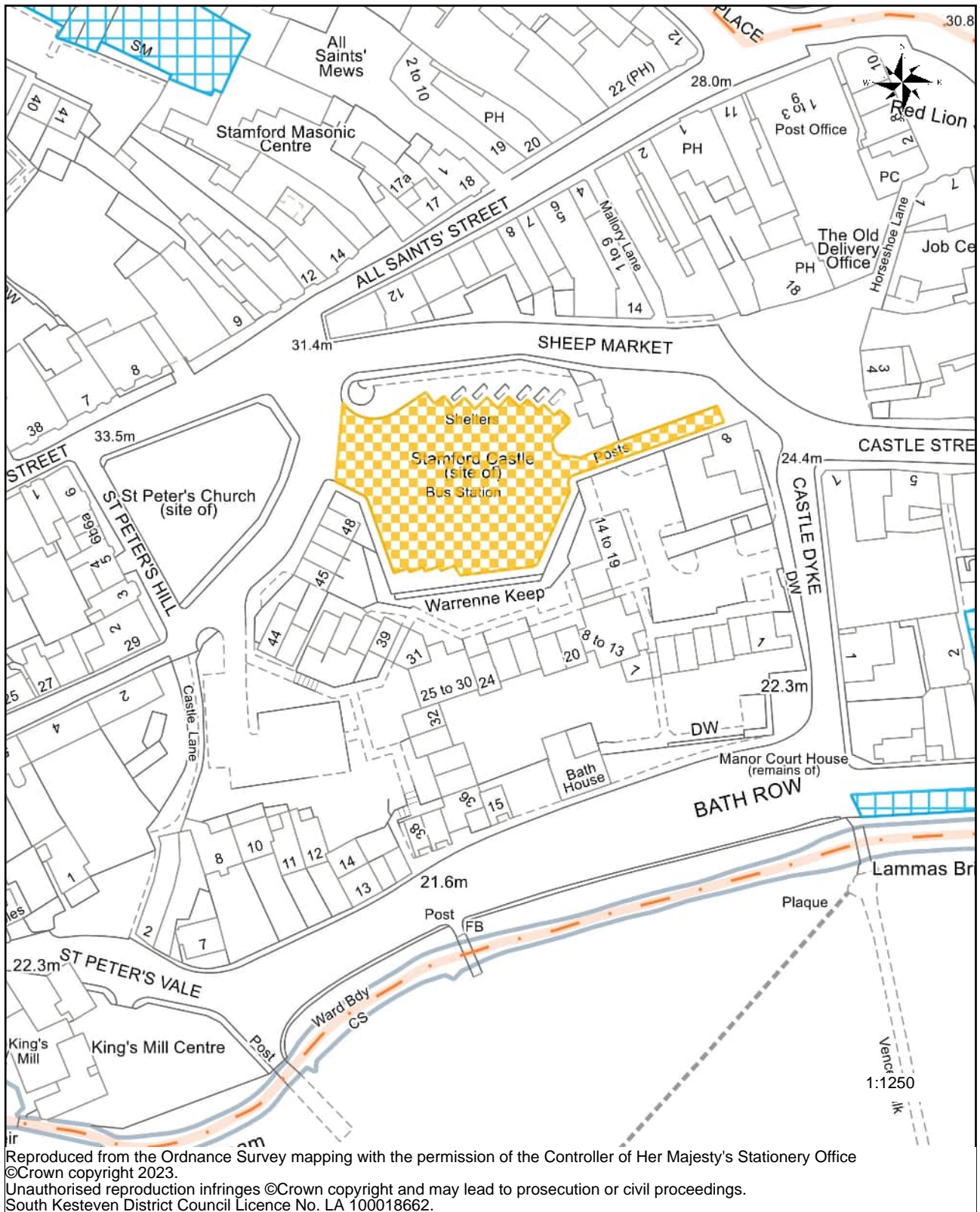


SOUTH
KESTEVEN
DISTRICT
COUNCIL



SOUTH
KESTEVEN
DISTRICT
COUNCIL

Bus Station, Stamford Plan 13



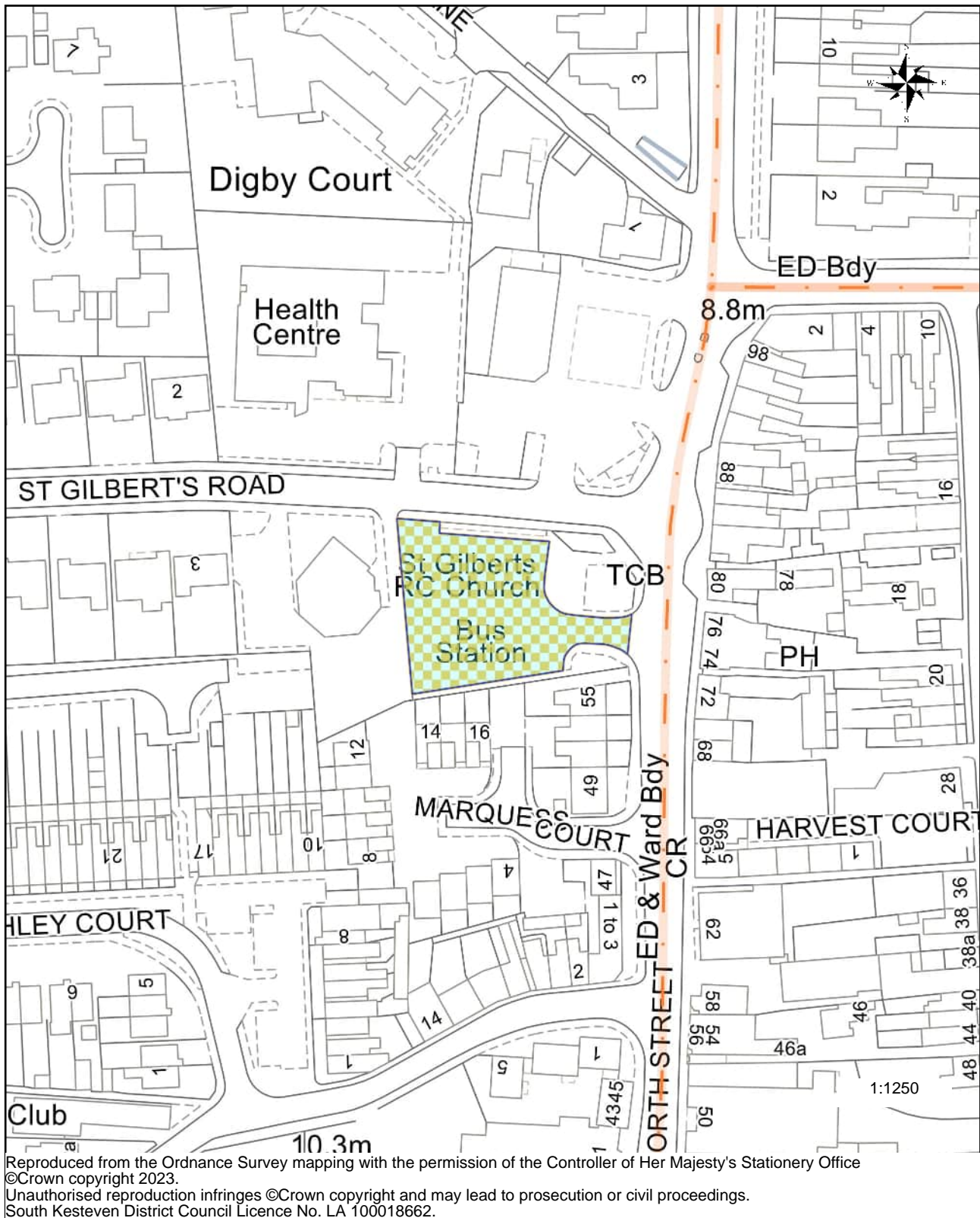


SOUTH
KESTEVEN
DISTRICT
COUNCIL



SOUTH
KESTEVEN
DISTRICT
COUNCIL

Bourne Bus Station, Bourne Plan 14



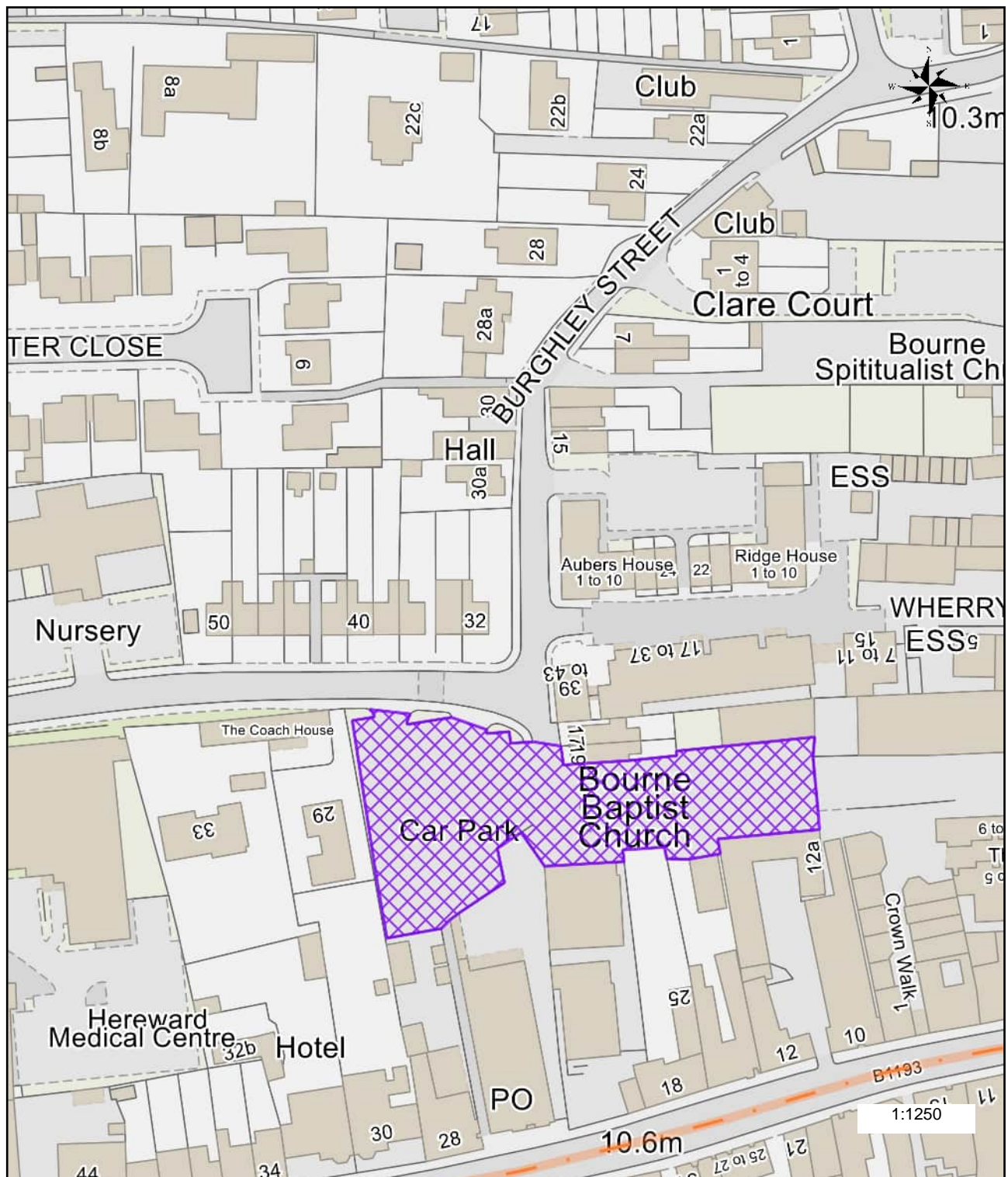


SOUTH
KESTEVEN
DISTRICT
COUNCIL



SOUTH
KESTEVEN
DISTRICT
COUNCIL

Burghley Street Carp Park, Bourne Plan 15



Reproduced from the Ordnance Survey mapping with the permission of the Controller of Her Majesty's Stationery Office
©Crown copyright 2023.
Unauthorised reproduction infringes ©Crown copyright and may lead to prosecution or civil proceedings.
South Kesteven District Council Licence No. LA 100018662.

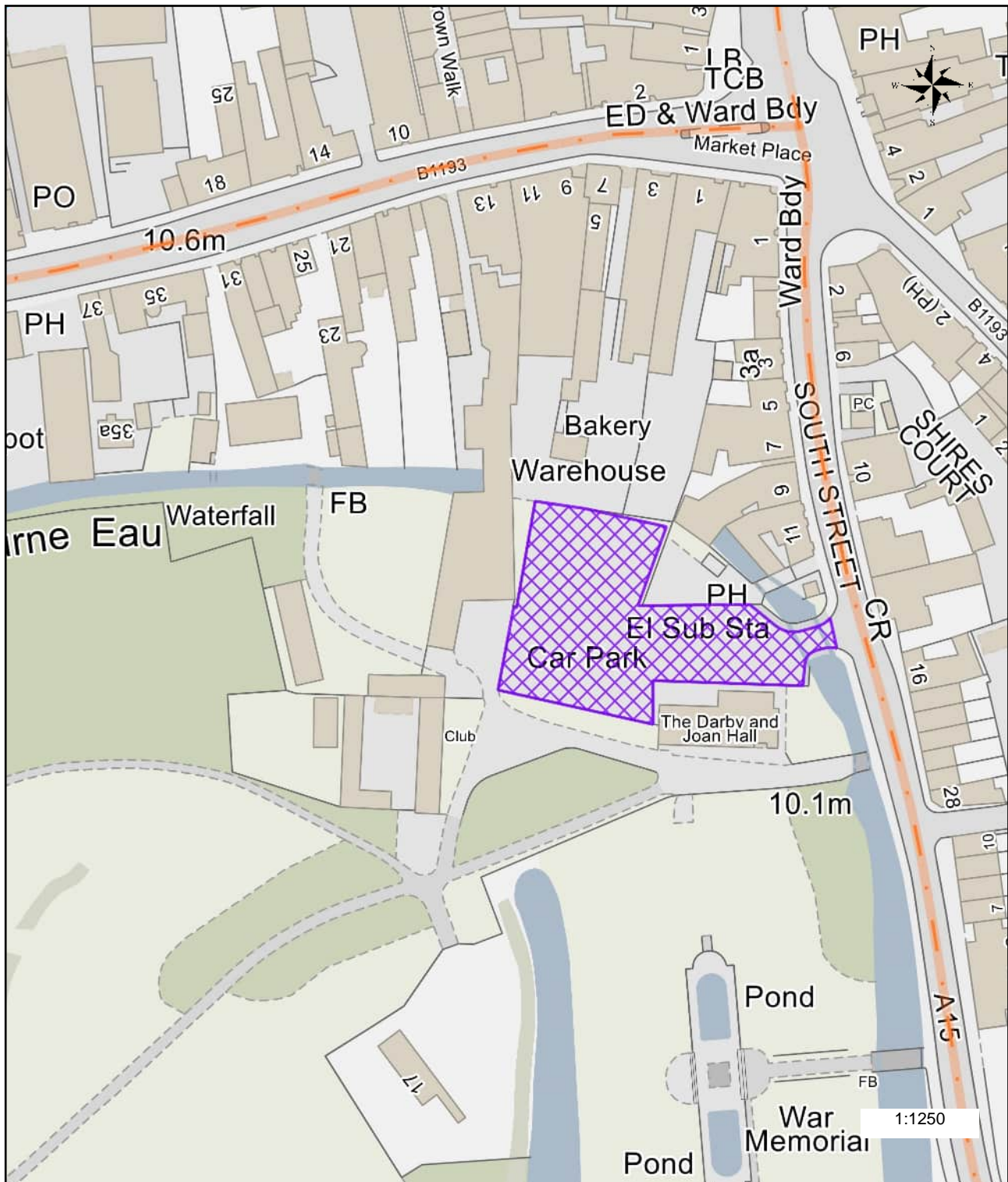


SOUTH
KESTEVEN
DISTRICT
COUNCIL



SOUTH
KESTEVEN
DISTRICT
COUNCIL

South Street Car Park, Bourne Plan 16



Reproduced from the Ordnance Survey mapping with the permission of the Controller of Her Majesty's Stationery Office
©Crown copyright 2023.
Unauthorised reproduction infringes ©Crown copyright and may lead to prosecution or civil proceedings.
South Kesteven District Council Licence No. LA 100018662.

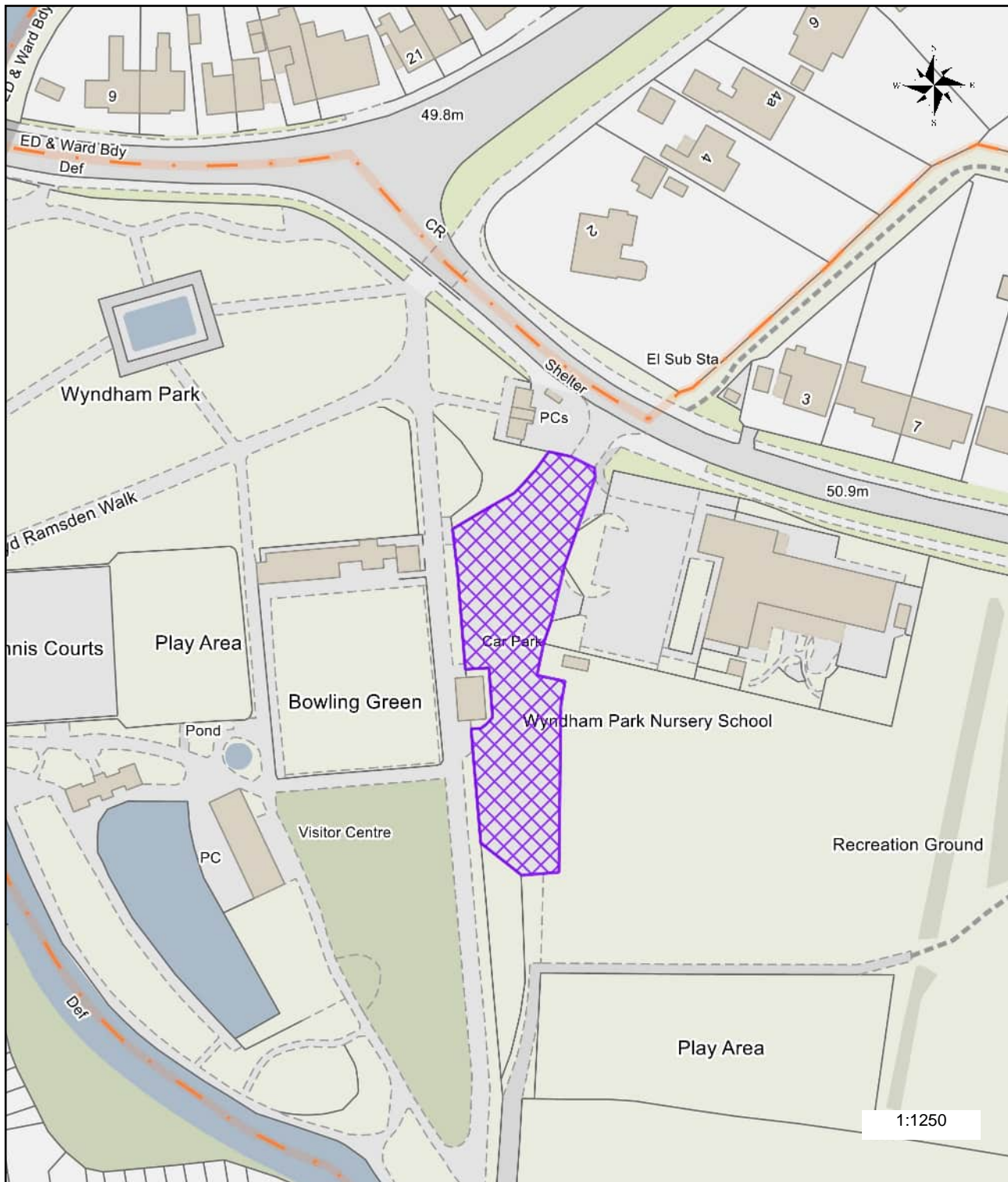


SOUTH
KESTEVEN
DISTRICT
COUNCIL



SOUTH
KESTEVEN
DISTRICT
COUNCIL

Wyndham Park Car Park, Grantham Plan 17



Reproduced from the Ordnance Survey mapping with the permission of the Controller of Her Majesty's Stationery Office
©Crown copyright 2023.
Unauthorised reproduction infringes ©Crown copyright and may lead to prosecution or civil proceedings.
South Kesteven District Council Licence No. LA 100018662.

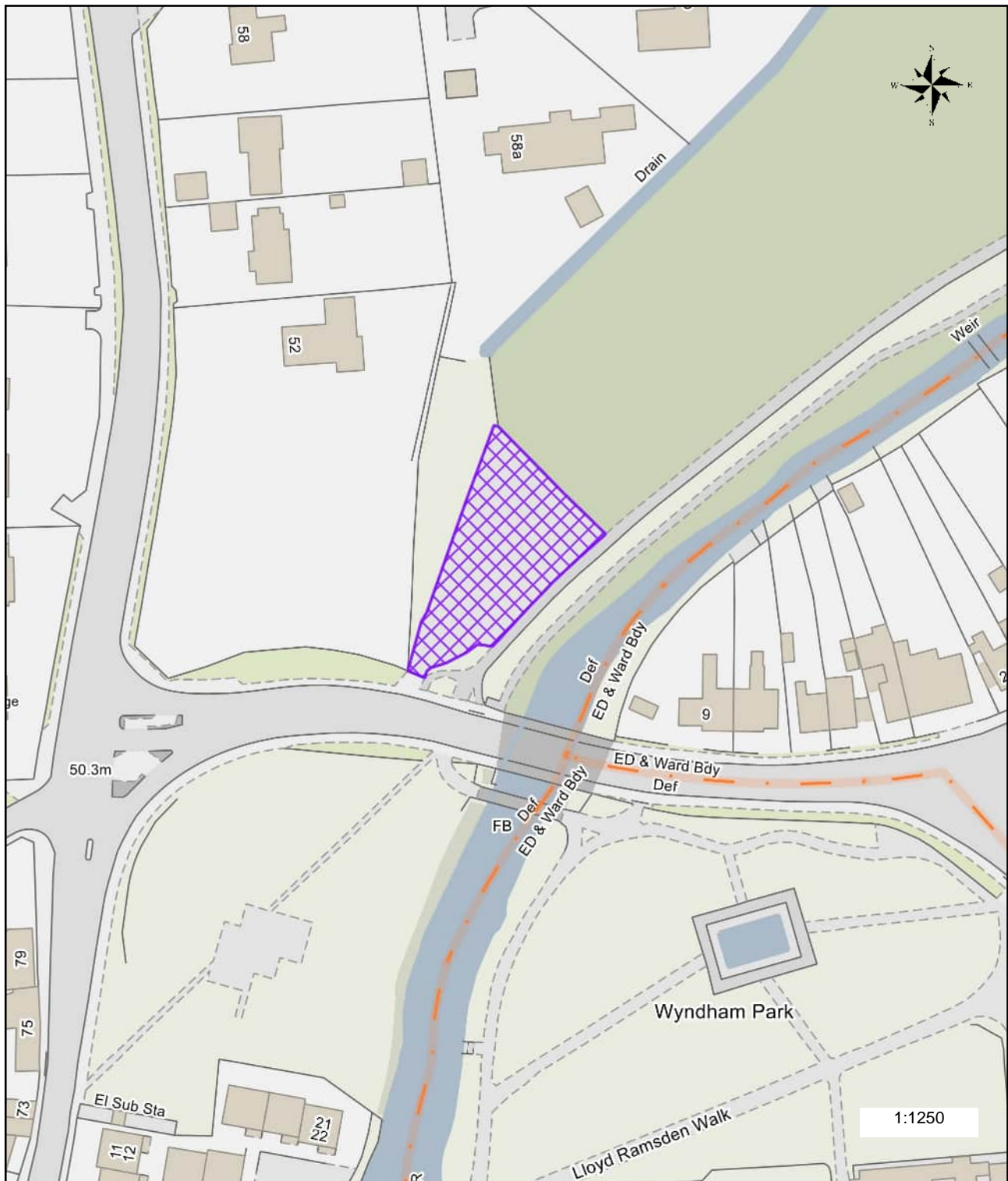


SOUTH
KESTEVEN
DISTRICT
COUNCIL



SOUTH
KESTEVEN
DISTRICT
COUNCIL

Queen Elizabeth Park Car Park, Grantham Plan 18



Reproduced from the Ordnance Survey mapping with the permission of the Controller of Her Majesty's Stationery Office
©Crown copyright 2023.
Unauthorised reproduction infringes ©Crown copyright and may lead to prosecution or civil proceedings.
South Kesteven District Council Licence No. LA 100018662.

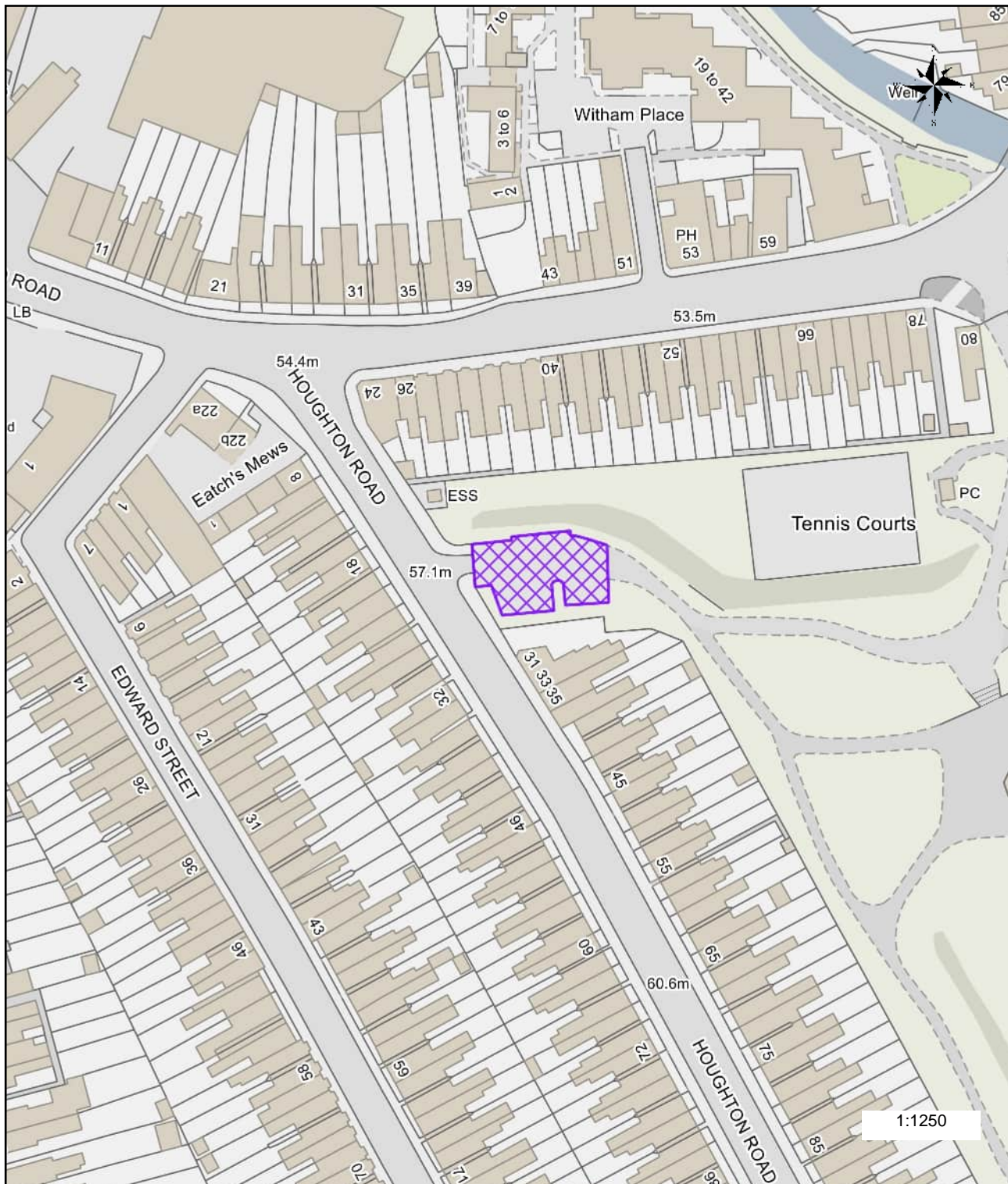


SOUTH
KESTEVEN
DISTRICT
COUNCIL



SOUTH
KESTEVEN
DISTRICT
COUNCIL

Dysart Park Car Park, Grantham Plan 19



Reproduced from the Ordnance Survey mapping with the permission of the Controller of Her Majesty's Stationery Office
©Crown copyright 2023.
Unauthorised reproduction infringes ©Crown copyright and may lead to prosecution or civil proceedings.
South Kesteven District Council Licence No. LA 100018662.

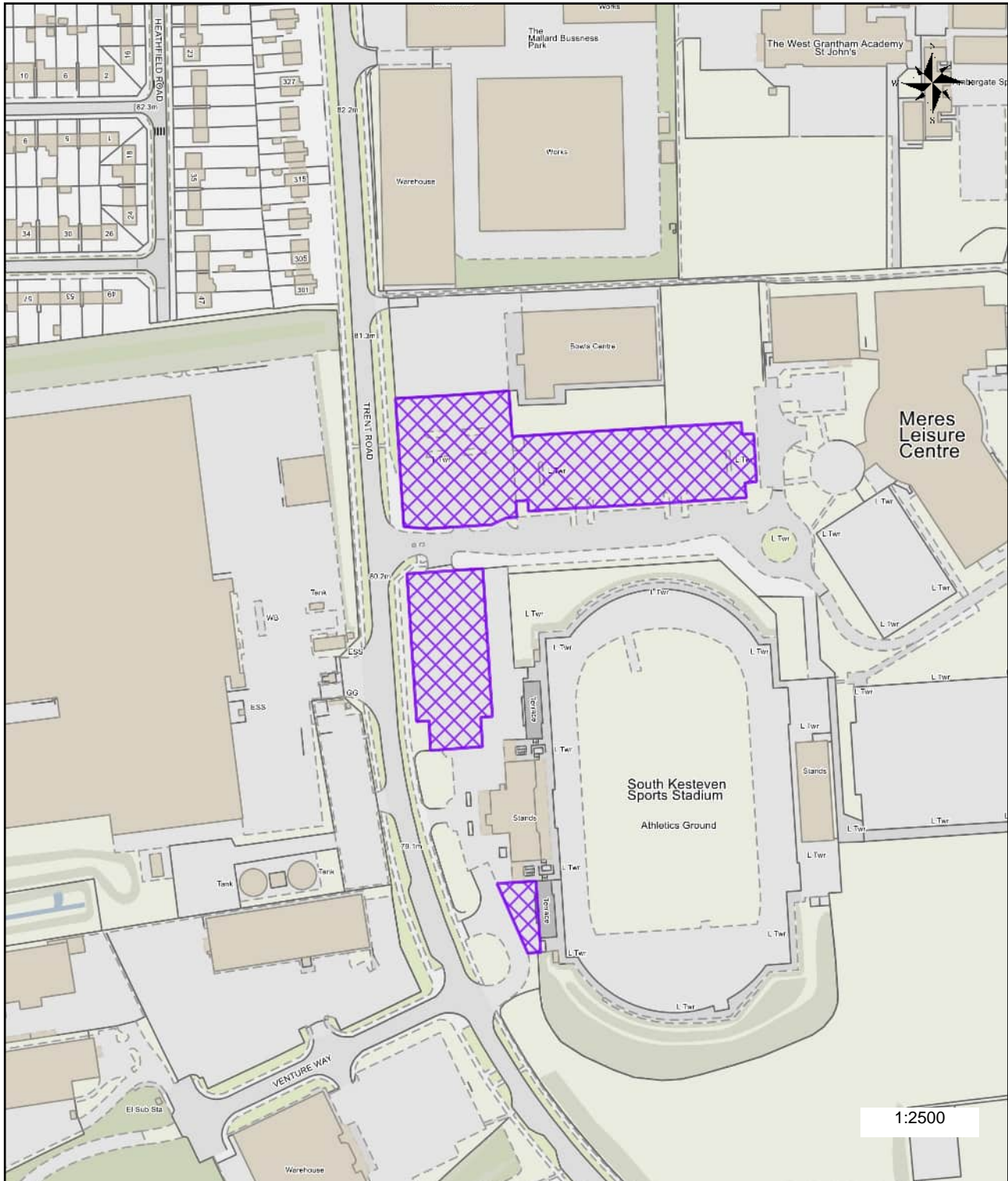


SOUTH
KESTEVEN
DISTRICT
COUNCIL



SOUTH
KESTEVEN
DISTRICT
COUNCIL

The Meres Leisure Centre, Grantham Plan 20



Reproduced from the Ordnance Survey mapping with the permission of the Controller of Her Majesty's Stationery Office
©Crown copyright 2023.
Unauthorised reproduction infringes ©Crown copyright and may lead to prosecution or civil proceedings.
South Kesteven District Council Licence No. LA 100018662.

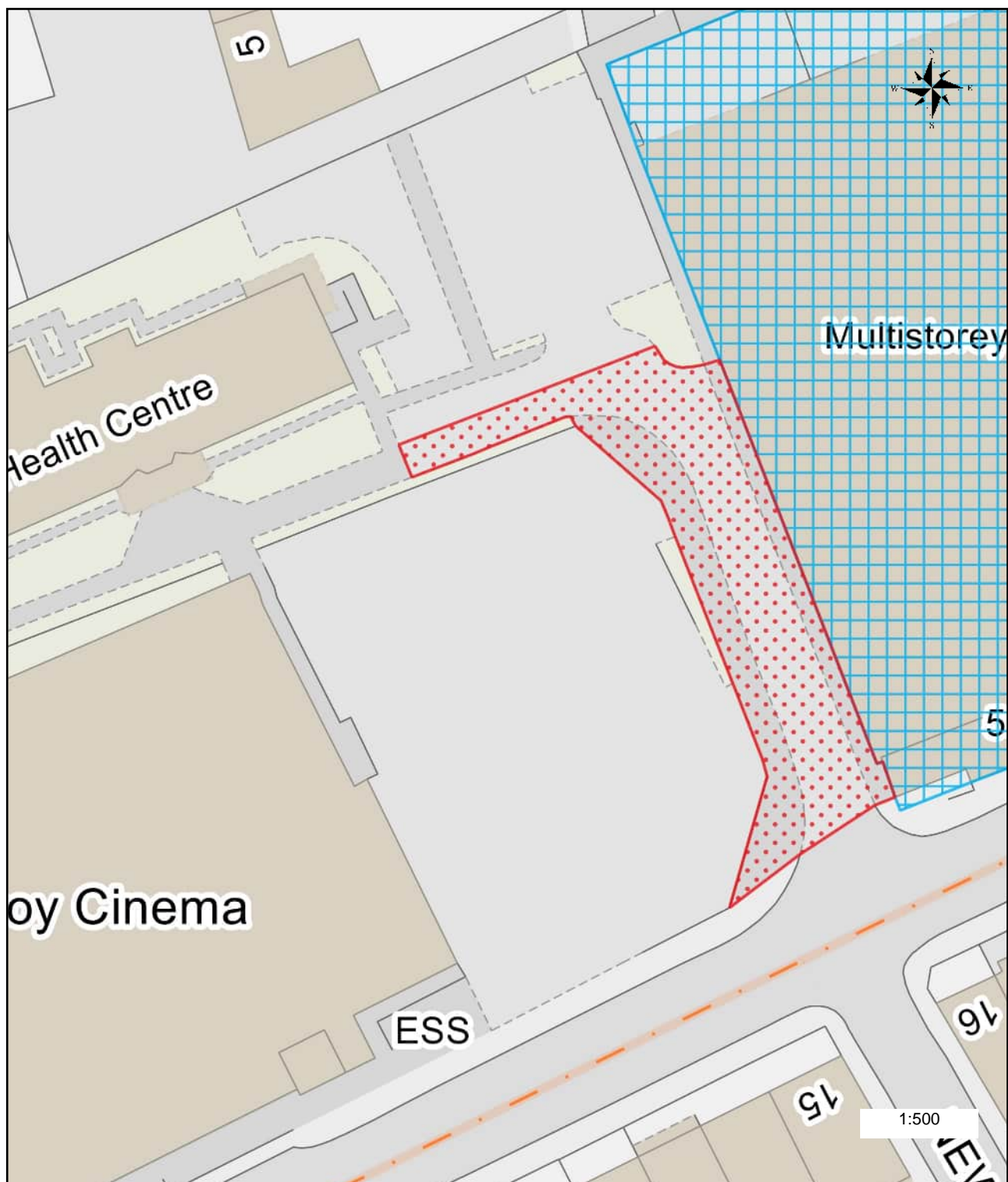


SOUTH
KESTEVEN
DISTRICT
COUNCIL



SOUTH
KESTEVEN
DISTRICT
COUNCIL

Land off St Catherine's Road, Grantham Plan 21



Reproduced from the Ordnance Survey mapping with the permission of the Controller of Her Majesty's Stationery Office
©Crown copyright 2023.
Unauthorised reproduction infringes ©Crown copyright and may lead to prosecution or civil proceedings.
South Kesteven District Council Licence No. LA 100018662.

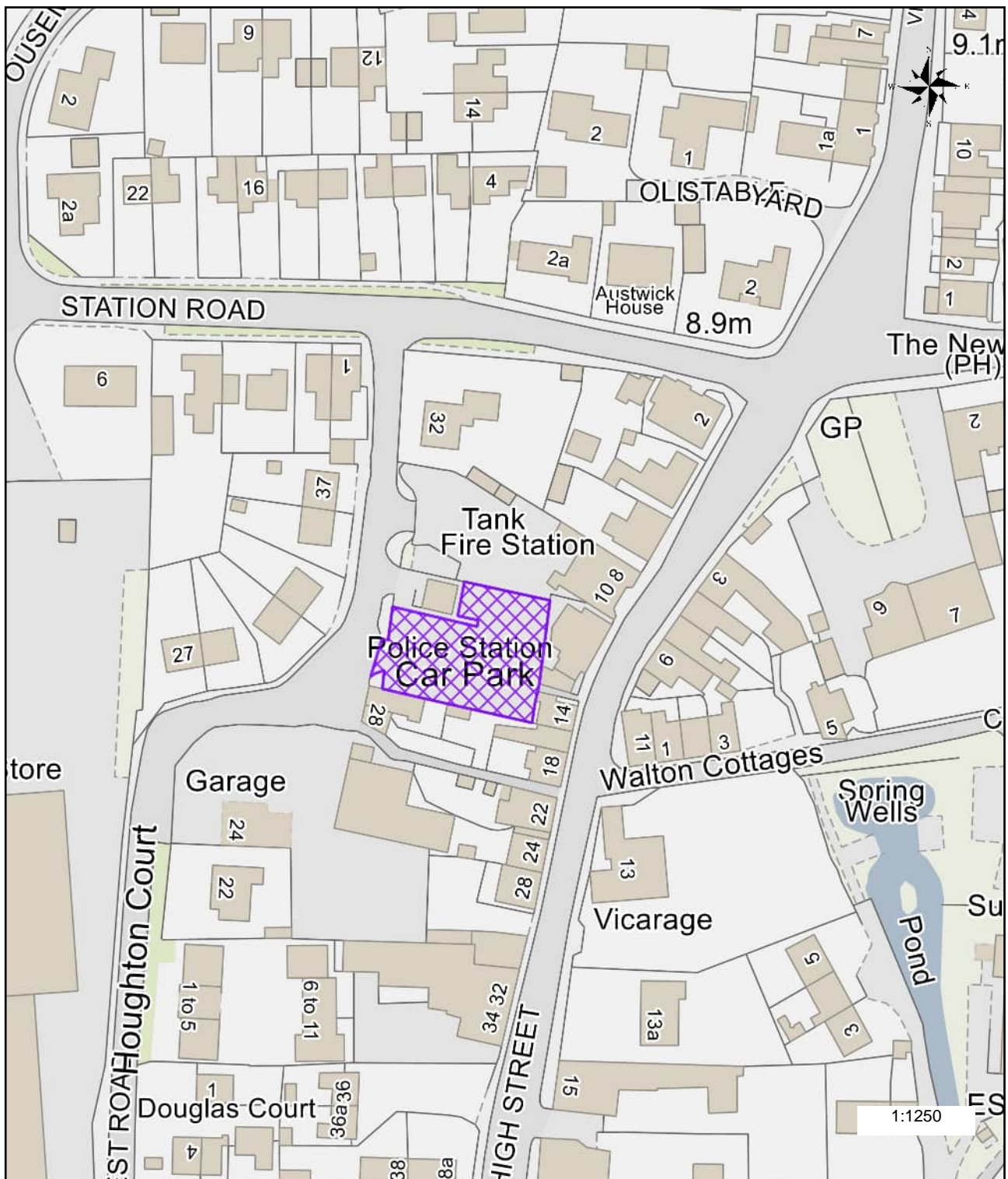


SOUTH
KESTEVEN
DISTRICT
COUNCIL



SOUTH
KESTEVEN
DISTRICT
COUNCIL

West Road Car Park, Billingborough Plan 22



Reproduced from the Ordnance Survey mapping with the permission of the Controller of Her Majesty's Stationery Office
©Crown copyright 2023.
Unauthorised reproduction infringes ©Crown copyright and may lead to prosecution or civil proceedings.
South Kesteven District Council Licence No. LA 100018662.

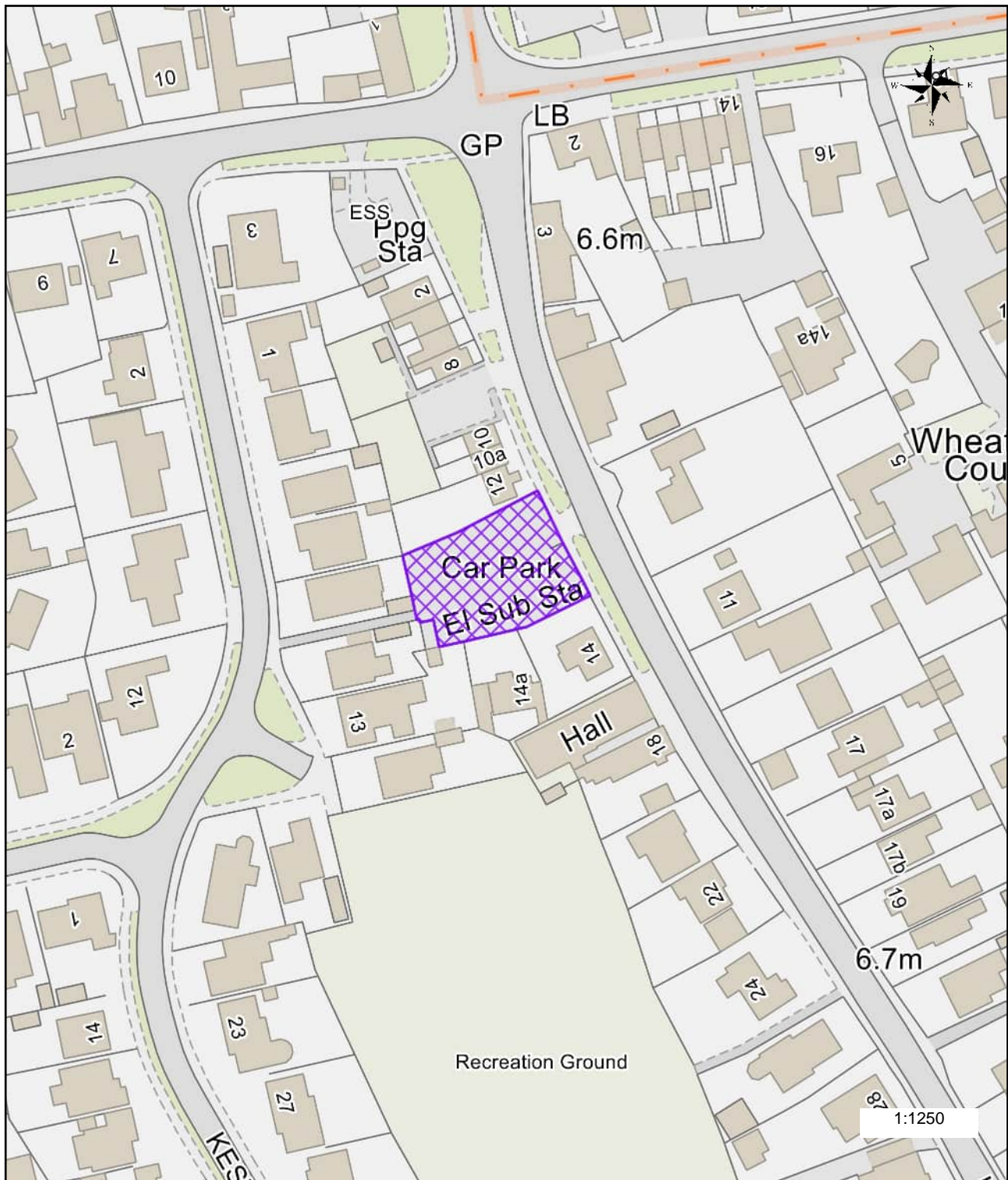


SOUTH
KESTEVEN
DISTRICT
COUNCIL



SOUTH
KESTEVEN
DISTRICT
COUNCIL

Halfleet Car Park, Market Deeping (Plan 24)



Reproduced from the Ordnance Survey mapping with the permission of the Controller of Her Majesty's Stationery Office
©Crown copyright 2023.
Unauthorised reproduction infringes ©Crown copyright and may lead to prosecution or civil proceedings.
South Kesteven District Council Licence No. LA 100018662.

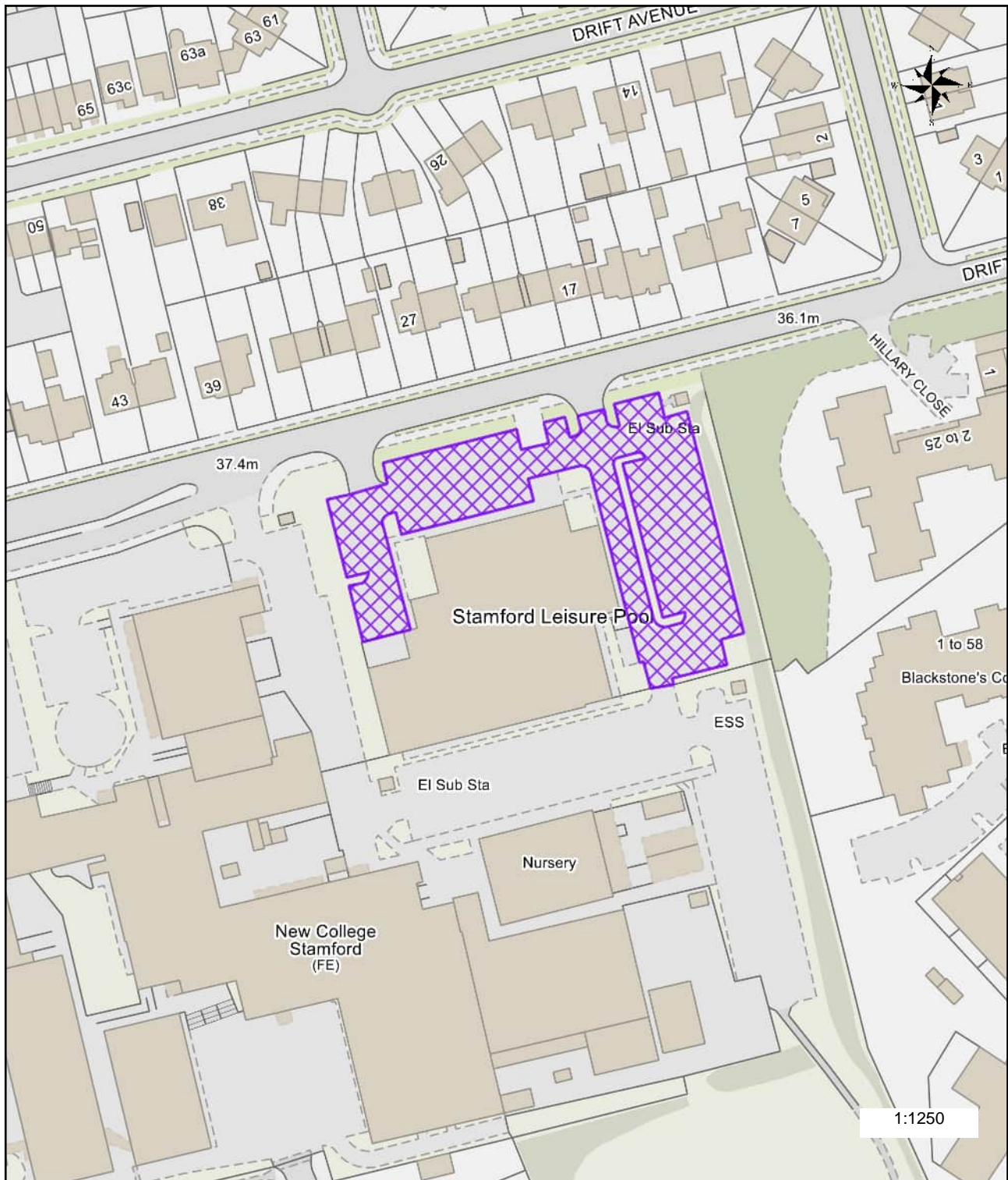


SOUTH
KESTEVEN
DISTRICT
COUNCIL



SOUTH
KESTEVEN
DISTRICT
COUNCIL

Stamford Leisure Centre Car Park, Drift Road, Stamford Plan 25

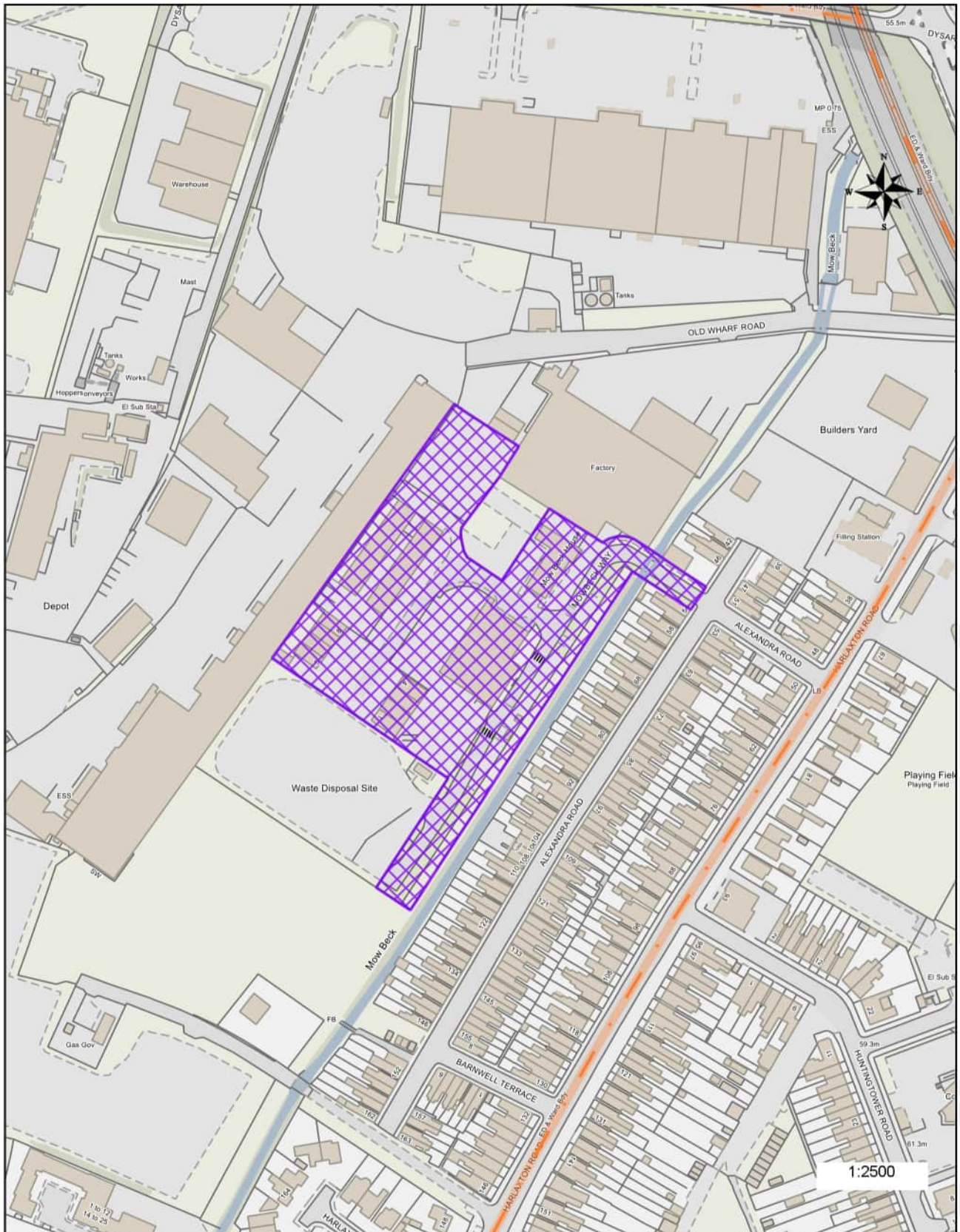


Reproduced from the Ordnance Survey mapping with the permission of the Controller of Her Majesty's Stationery Office
©Crown copyright 2023.
Unauthorised reproduction infringes ©Crown copyright and may lead to prosecution or civil proceedings.
South Kesteven District Council Licence No. LA 100018662.

Mowbeck Site, Grantham Plan 26



SOUTH
KESTEVEN
DISTRICT
COUNCIL

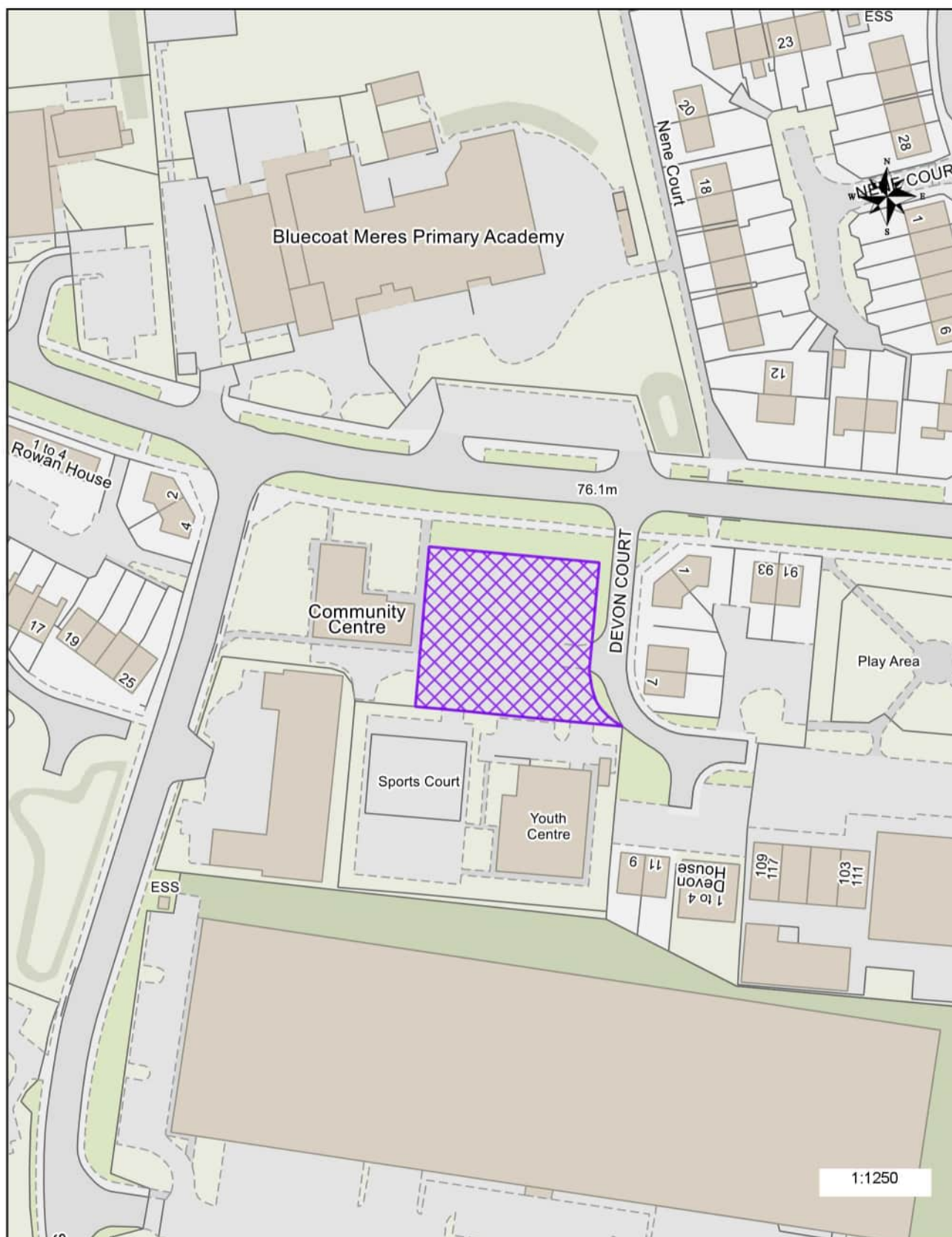


Reproduced from the Ordnance Survey mapping with the permission of the Controller of Her Majesty's Stationery Office
©Crown copyright 2023.
Unauthorised reproduction infringes ©Crown copyright and may lead to prosecution or civil proceedings.
South Kesteven District Council Licence No. LA 100018662.

Community Centre Car Park, Trent Road, Grantham Plan 27



SOUTH
KESTEVEN
DISTRICT
COUNCIL



Reproduced from the Ordnance Survey mapping with the permission of the Controller of Her Majesty's Stationery Office
©Crown copyright 2023.
Unauthorised reproduction infringes ©Crown copyright and may lead to prosecution or civil proceedings.
South Kesteven District Council Licence No. LA 100018662.

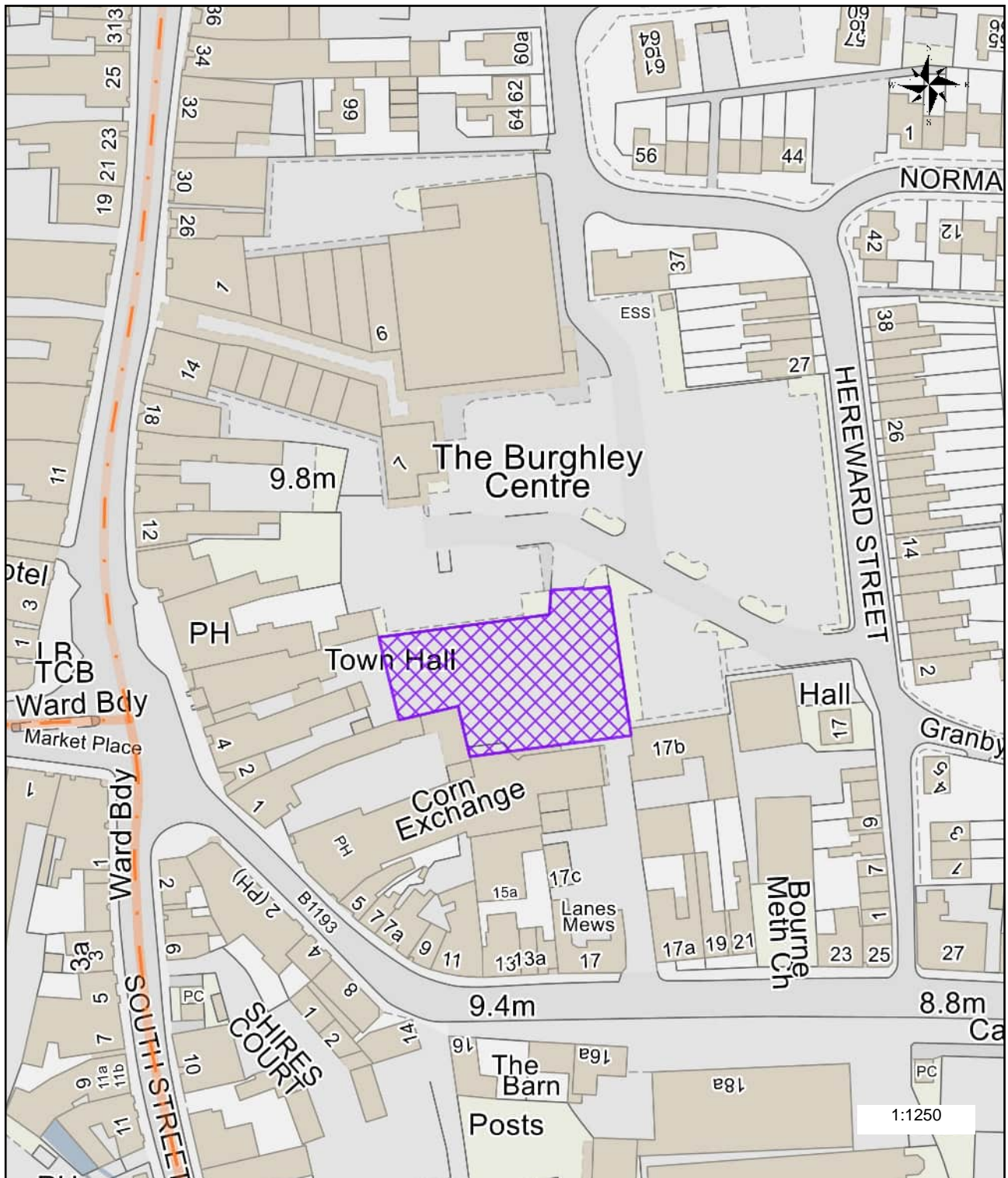


SOUTH
KESTEVEN
DISTRICT
COUNCIL



SOUTH
KESTEVEN
DISTRICT
COUNCIL

The Corn Exchange, Abbey Road, Bourne Plan 28



Reproduced from the Ordnance Survey mapping with the permission of the Controller of Her Majesty's Stationery Office
©Crown copyright 2023.
Unauthorised reproduction infringes ©Crown copyright and may lead to prosecution or civil proceedings.
South Kesteven District Council Licence No. LA 100018662.

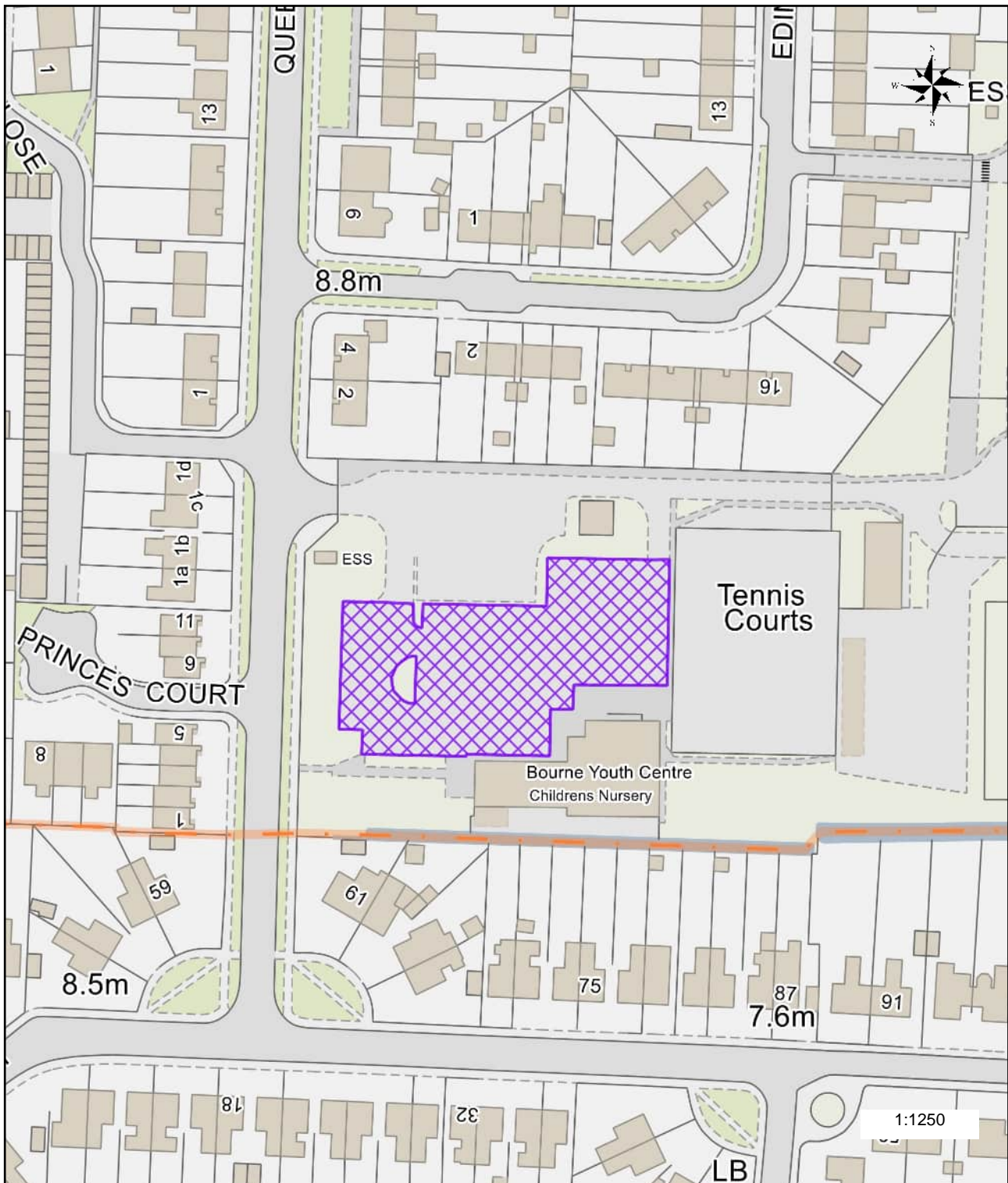


SOUTH
KESTEVEN
DISTRICT
COUNCIL



SOUTH
KESTEVEN
DISTRICT
COUNCIL

Bourne Leisure Centre, Queens Road, Bourne Plan 29



Reproduced from the Ordnance Survey mapping with the permission of the Controller of Her Majesty's Stationery Office
©Crown copyright 2023.
Unauthorised reproduction infringes ©Crown copyright and may lead to prosecution or civil proceedings.
South Kesteven District Council Licence No. LA 100018662.